

~~TOP SECRET C~~  
NO.



Copy No.

CORONA J

PERFORMANCE EVALUATION REPORT

MISSION 1037-1 and 1037-2

FTV 1632, J-38

22 September 1967

Approved:

[Redacted Signature] Manager  
Advanced Projects

Approved:

[Redacted Signature] Manager  
Program

Declassified and Released by the NHO

In Accordance with E. O. 12958

on NOV 26 1997

~~TOP SECRET C~~

[Redacted]

[Redacted]

cf- [REDACTED]

~~TOP SECRET C/~~ [REDACTED]

NO. [REDACTED]

17 October 1967

TO:

[REDACTED]  
C. Murphy  
A. Johnson  
[REDACTED]

THRU:

[REDACTED]

FROM:

[REDACTED]

SUBJECT: MISSION 1037-1 and 1037-2 FINAL REPORT

Enclosed is the Final Performance Evaluation Report for  
Mission 1037-1 and 1037-2.

[REDACTED]  
\_\_\_\_\_  
Manager  
Advanced Projects

~~TOP SECRET C/~~ [REDACTED]

~~TOP SECRET C~~ [REDACTED]  
NO. [REDACTED]

## FOREWORD

This report details the performance of the payload system during the operational phase of the Program [REDACTED] Flight Test Vehicle 1632.

Lockheed Missiles and Space Company has the responsibility for evaluating payload performance under the Level-of-Effort and "J" System contracts.

This document is the final payload test and performance evaluation report for Missions 1037-1 and 1037-2 which was launched on 8 November 1966.

~~TOP SECRET C~~ [REDACTED]

TABLE OF CONTENTS

	<u>Page</u>
TITLE PAGE	
FOREWORD	i
TABLE OF CONTENTS	ii
LIST OF TABLES	iii
LIST OF ILLUSTRATIONS	iv
INTRODUCTION	1
SECTION 1 - SYSTEM PERFORMANCE	2
SECTION 2 - PRE-FLIGHT SYSTEMS TEST	5
SECTION 3 - FLIGHT OPERATIONS	12
SECTION 4 - MISSION 1037-1 RECOVERY SYSTEM	28
SECTION 5 - MISSION 1037-2 RECOVERY SYSTEM	30
SECTION 6 - MISSION 1037 PANORAMIC CAMERAS	32
SECTION 7 - MISSION 1037 STELLAR INDEX CAMERAS	34
SECTION 8 - PANORAMIC CAMERA EXPOSURE	36
SECTION 9 - DIFFUSE DENSITY MEASUREMENTS	49
SECTION 10 - PERFORMANCE MEASUREMENTS	53
SECTION 11 - VEHICLE ATTITUDE	54
SECTION 12 - IMAGE SMEAR ANALYSIS	67
SECTION 13 - RADIATION DOSAGE	85
SECTION 14 - RELIABILITY	86
SECTION 15 - SUMMARY DATA	91
SECTION A - APPENDIX	100

LIST OF TABLES

<u>Table</u>		<u>Page</u>
2-1	J-38 TASC Clock Correlation Data	11
3-1	Flight Cycle Period Data	16
3-2	Clock/System Correlation	17
3-3 & 3-4	Mission Temperature Summary	18- 23
4-1	Mission 1037-1 Recovery Sequence	29
5-1	Mission 1037-2 Recovery Sequence	31
9-1	Processing - Exposure Summary	51
12-1	Mission 1037 V/h Ratio and Resolution Limits	68
14-1	Estimated Reliability Summary	88- 90
15-1	Mission Summary	92- 93
15-2	Performance Summary	94 - 96
15-3	Exposure - Processing Summary	97-99
A-1	Mission 1037-1 FWD Camera Density Distribution	A-1 - A-6
A-2	Mission 1037-1 AFT Camera Density Distribution	A-16 - A-21
A-3	Mission 1037-2 FWD Camera Density Distribution	A-31 - A-36
A-4	Mission 1037-2 AFT Camera Density Distribution	A-43 - A-51

LIST OF ILLUSTRATIONS

<u>Figure</u>		<u>Page</u>
1-1	Mission 1037 Inboard Profile	4
2-1	Master Camera Pre-Flight Resolution	9
2-2	Slave Camera Pre-Flight Resolution	10
3-1 to 3-3	Ascent Temperatures	24 - 26
3-4	Ascent Vibration Levels	27
8-1	Mission 1037-1 Solar Elevations	37
8-2	Mission 1037-1 Solar Azimuth	38
8-3	Mission 1037-2 Solar Elevations	39
8-4	Mission 1037-2 Solar Azimuth	40
8-5 to 8-12	Nominal Exposure Points	41 - 48
9-1	Density Range Charts	52
11-1 to 11-6	Mission 1037-1 Attitude Angle & Rate Error Distribution	55 - 60
11-7 to 11-12	Mission 1037-2 Attitude Angle & Rate Error Distribution	61 - 66
12-1 to 12-8	Mission 1037-1 V/H Error & Resolution Limits Distribution	69 - 76
12-9 to 12-16	Mission 1037-2 V/H Error & Resolution Limits Distribution	77 - 84
A-1 to A-9	Mission 1037-1 FWD Camera Density Distribution Plots	A-7 - A-15
A-10 to A-18	Mission 1037-1 AFT Camera Density Distribution Plots	A-22 - A-30
A-19 to A-27	Mission 1037-2 FWD Camera Density Distribution Plots	A-37 - A-45
A-28 to A-36	Mission 1037-2 AFT Camera Density Distribution Plots	A-52 - A-60

## INTRODUCTION

This report presents the final performance evaluation of Missions 1037-1 and 1037-2 of the Corona Program. The purpose of this report is to define the performance characteristics of the J-38 payload system and to identify the source of in-flight anomalies.

The performance evaluation was jointly conducted by representatives of Lockheed Missiles and Space Company (LMSC) and ITEK at the facilities of NPIC and AFSPPF. The off-line evaluation using Corona engineering photography acquired over the United States was performed at the individual contractors plants.

The quantitative data used for this report is obtained from government organizations. The diffuse density data, and MTF/AIM resolution are produced by AFSPPF. The vehicle attitude error values, frame correlation times are made at NPIC who also supply the Processing Summary reports published by [REDACTED]

Computer programs developed by A/P are utilized to calculate and plot the frequency distribution of the various contributors to image smear to permit analysis and correlation of the conditions of photography to the information content and quality of the acquired pictures. Computer analysis of the exposure, processing and illumination data provides the necessary data to analyze the exposure criteria selected for the mission.

SECTION 1

SYSTEM PERFORMANCE

A. MISSION OBJECTIVES

The payload section of Mission 1037, placed into orbit by Flight Test Vehicle #1632 and a Thorad booster #507, consisted of two panoramic cameras, two Stellar-Index cameras, two Mark 5A recovery capsules and a space structure to enclose the cameras and provide mounting surfaces for all equipments. Figure 1-1 presents an inboard profile of the J-38 payload system. This Corona "J" system is designed to acquire search and reconnaissance photography of selected areas of the earth from orbit altitudes. The planned mission was a seven day -1 mission followed by a five day -2 mission.

B. MISSION DESCRIPTION

The payload was launched from Vandenberg Air Force Base (VAFB) at 1957:00 Z (1157:00 PST) on 8 November 1966. Ascent and injection were normal and the achieved orbit was within the 3 sigma predicted dispersions. Tracking and command support was effected by the Air Force Satellite Control Facility consisting of tracking and command stations at [REDACTED]

[REDACTED] under central control of the Satellite Test Center at Sunnyvale, California. Mission 1037-1 consisted of a 4 day operation and was completed by air recovery on 12 November 1966. Mission 1037-2 was completed with an air recovery on 20 November 1966 following an 8 day photographic operation.

The comparison of the planned and actual orbit parameters is tabulated as follows:



ORBITAL PARAMETERS

<u>Parameter</u>	<u>Predicted</u>	<u>Orbit 32 Actuals</u>	<u>Orbit 130 Actuals</u>
Period (Min.)	89.48	89.378	89.239
Perigee (N.M.)	98.1	91.785	98.846
Apogee (N.M.)	171.9	171.30	166.83
Inclination (Deg.)	100.0	100.074	100.74
Perigee Latitude (Deg. N.)	16.0	14.534	45.035
Eccentricity	0.0102	0.01112	0.00952

C. PANORAMIC CAMERAS

The image quality produced by both cameras was consistently good. The horizon camera imagery was normal and no "veiling". The PG traces were denser than desired in several frames.

D. STELLAR-INDEX CAMERAS

Both stellar cameras operated satisfactorily and produced imagery adequate for attitude determination.

Both index cameras produced excellent imagery due in part to extensive cloud free areas.

E. OTHER SUBSYSTEMS

The clock-instrumentation, command and thermal control subsystems performed satisfactorily.

FTV 1632 carried 3 Orbit Adjust (OAS) rockets with a boost capability only. A single OAS was successfully fired on orbit 86.

The first 5-1H type battery pack was successfully utilized on this mission.

This was the second panoramic camera modified for panoramic geometry (PG).

An Orbital Sine Function Generator (OSFG) was not flown due to pre-flight predicted power limitations.

~~TOP SECRET C~~

NO.

SCHEMATIC INBOARD PROFILE - CORONA J SYSTEM

MISSION 1037

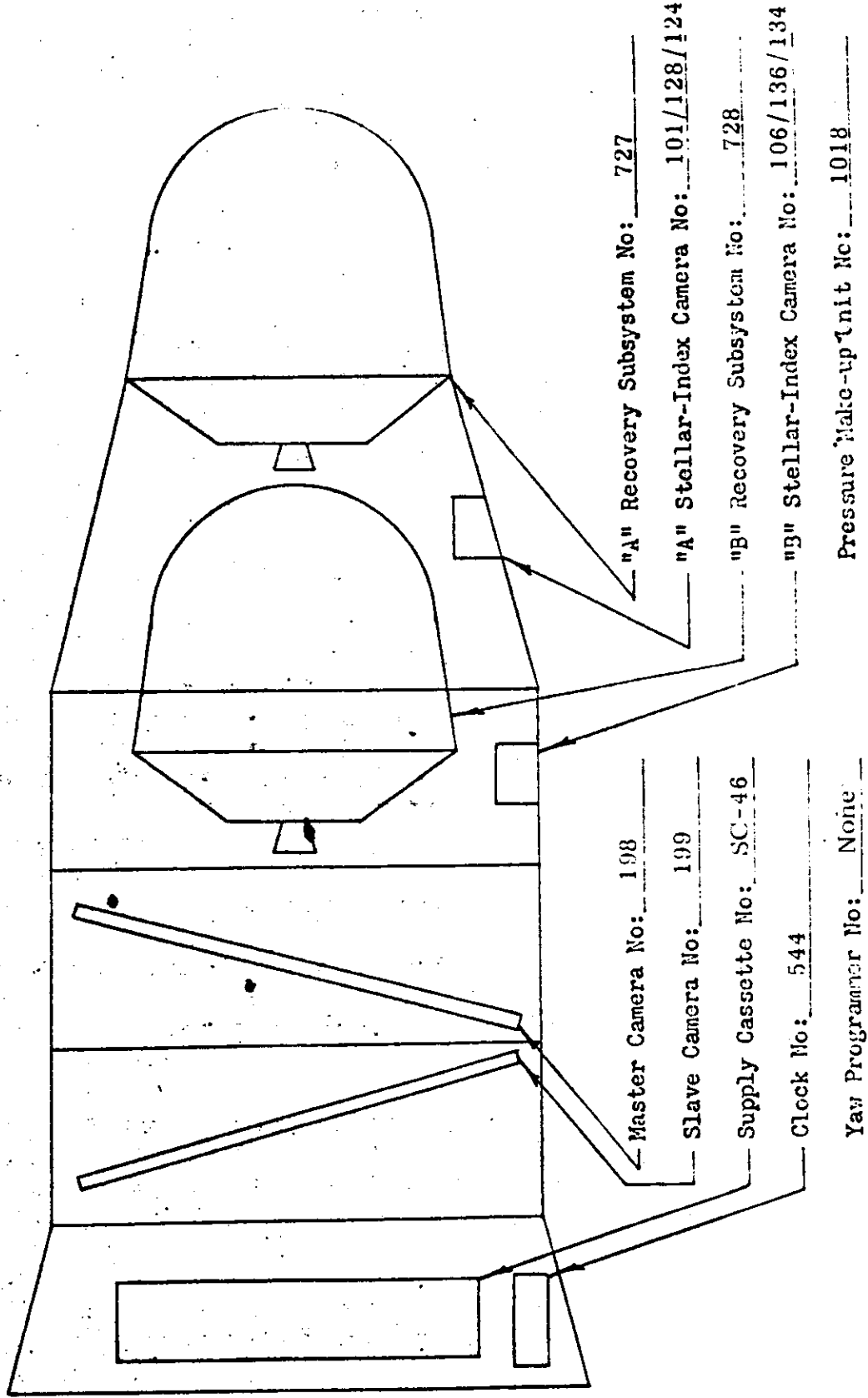


FIGURE 1-1

~~TOP SECRET C~~

SECTION 2

PRE-FLIGHT SYSTEMS TEST

A. ENVIRONMENTAL TESTING

1. Test Objective

As a standard procedure, the J payload systems are subjected to a thermal/altitude environmental testing which simulates orbital environment. One of the purposes of this test is to demonstrate the system susceptibility to corona discharge. Such discharge fogs the film thus degrading the operational photography.

2. General Test Information

The J-38 payload system was subjected to an environmental HIVOS chamber test from 15 through 22 September 1966. A complete "J" mission was simulated with approximately 15,100 feet (5741 cycles) of payload through the master instrument #198 and 15,350 feet (5838 cycles) through the slave instrument number 199. The minimum internal system pressures of 2.9, and 1.1 microns were attained during the "A" and "B" operates respectively.

3. Panoramic Camera Performance

The dynamic performance of both instruments was satisfactory for center of format switch, lens rotation, and film transport. The 99/101 percent clutch ratios were 5/5 on the master and 5/7 on the slave.

Instrument cycle rates were satisfactory except on Revs. 14A and all Revs in "B" which were 1 to 3 percent slow. The slow rates are attributed to low temperatures which averaged 55 to 60 degrees Fahrenheit during the "B" Revs.

Both instruments produced unacceptably low density data recording on the film. After correction of the regulated power supply, adjustment and replacement of lamps, acceptable data was produced.

3. Panoramic Camera Performance (continued)

The PG rail hole images produced in the HIVOS test were also of low density or non-existent. Additional tests performed with the system in a horizontal position produced acceptable rail hole images. In HIVOS the system is in a vertical position and on a previous PG system (J-36) a similar condition was experienced. The J-36 flight results were satisfactory.

Both instruments exhibited an unusually low frequency and degree of corona fog.

4. Stellar/Index Performance

Only one unit (D-105) was available and it was operated in the "B" mission position. The index unit functioned normally and it was free of corona fog. The stellar unit shutter failed open and was returned to Boston for shutter repair and optical calibration.

5. Clock Performance

The clock accuracy was satisfactory. The clock readouts were correlated with the IRIG "C" time and the results are shown in Table 2-1.

6. Command & Instrumentation Performance

The instrumentation command performance was satisfactory. A BR 44 command did not get in during Rev. 8B and the operation failed to go. There were several other minor anomalies.

7. Pressure Make-up System Performance

The average gas consumption for both missions was 5.7 psi/min. The pressure ranged from 48 microns during operates to 1.1 microns during a non-operate.

8. Temperature Summary

Average instrument temperatures ( $^{\circ}$ F) for several days in the -1 and -2 modes are listed below:

-1 Mission	Day	Master		Slave		Beta Angle
		High	Low	High	Low	
	1	90	72	91	72	-53
	2	99	92	91	88	-53
	3	82	74	72	66	-53
	4	86	76	82	73	-53

-2 Mission	Day	Master		Slave		Beta Angle
		High	Low	High	Low	
	1	75	48	73	47	0
	2	57	51	55	50	0
	3	66	62	65	52	0
	4	62	55	61	56	0

9. Yaw Programmer (OSFG) Performance

The OSFG cycled once during each mission. The periods of one cycle was 87.5 minutes and the peak amplitude was plus or minus 20 millivolts. The operations were satisfactory.

10. Vehicle Deactivate

The main instruments operated for 4 cycles and stowed properly. The 30 second timer and the S/I operation were satisfactory. The deactivate capability was not available in flight.

11. Recovery System Performance

The transfer from the -1 to -2 mission was accomplished by the secure real time command (KZ-38) and all transfer functions occurred normally. The instrument operated for 3 cycles during the cut and wrap sequence and stowed properly.

**B. RESOLUTION TEST**

Resolution and theodolite tests were performed on 5 October 1966. Results of the thru-focus resolution tests of pan instruments 198 and 199 show the following characteristics:

**Master Pan Instrument No. 198**

Maximum high contrast resolution 169 lines/mm at 0.000 focal position.

Maximum low contrast resolution 106 lines/mm at 0.000 focal position.

**Slave Instrument No. 199**

Maximum high contrast resolution 179 lines/mm at 0.000 focal position.

Maximum low contrast resolution 104 lines/mm at 0.000 focal position.

The test data is shown in Figures 2-1 and 2-2. Both instruments met the system requirements specification.

**C. LIGHT LEAK TEST**

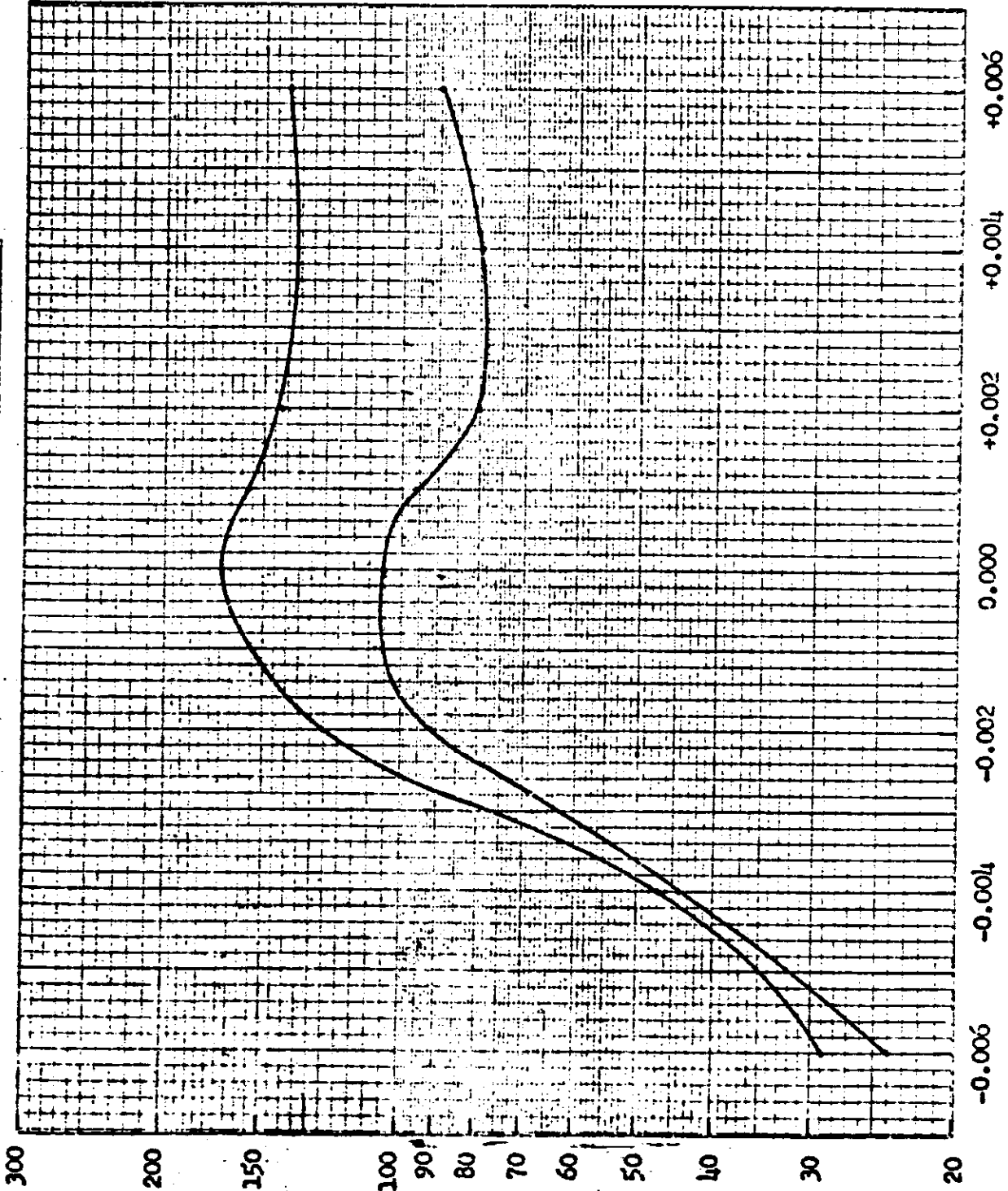
The J-38 system was tested for light leaks on 13 September 1966. Evaluation of the payload material disclosed only one fogged area. It was in the forward end of the fairing section on the master film. RTV rubber was applied to a tear drop fitting in this area and the leak was eliminated.

**D. FLIGHT LOADING AND CERTIFICATION**

The J-38 readiness tests were evaluated on 26 October 1966. All data recording was considered acceptable. The rail hole images were satisfactory and the PG lens scan lines were continuous and well defined. The instruments operated with no anomalies.

The loading of the flight payload into the supply cassette was performed on 30 October 1966. After final system assembly payload splices and tracking were observed to be normal.

PRE-FLIGHT DYNAMIC RESOLUTION



Camera No: 198

Payload No: J-38

Resolution (l/mm)

High Contrast: 169

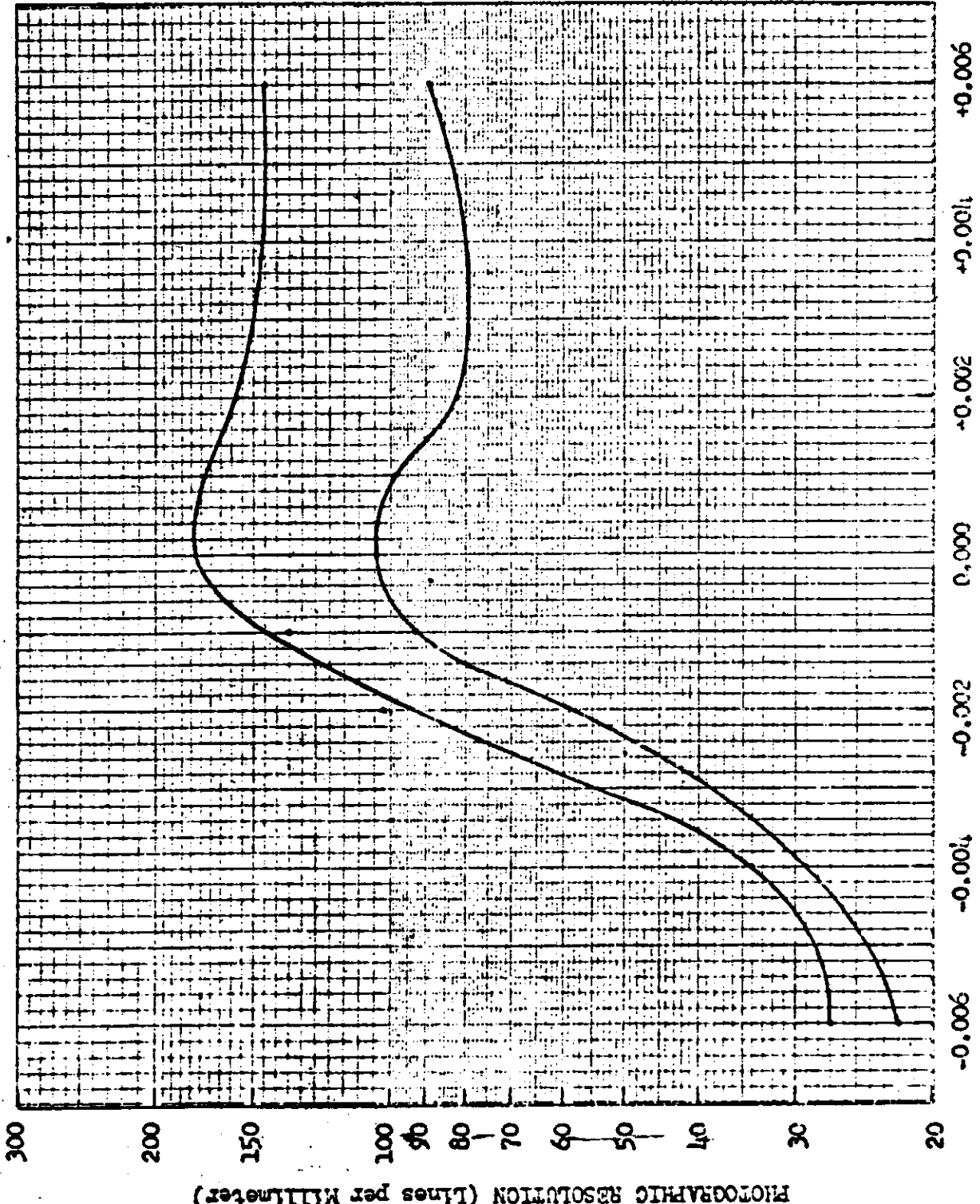
Low Contrast: 106

Film Type: 3404

Test Date: 10/5/66

THROUGH FOCUS INCREMENTS (Inches)

PRE-FLIGHT DYNAMIC RESOLUTION



Camera No: 199

Payload No: 1-38

Resolution (1/mm) \_\_\_\_\_

High Contrast: 179

Low Contrast: 104

Film Type: 3404

Test Date: 10/5/66

THROUGH FOCUS INCREMENTS (Inches)



TOP SECRET C  
NO.

HIVCS CLOCK DATA

REV	DAY	HR	MIN	SEC	IRIG SECONDS	CLOCK SECONDS	DELTA IRIG	DELTA CLOCK	ERRR
4	259	14	49	43.775	22430983.775	102560.500	---	---	---
5	259	15	52	48.495	22434768.495	106345.203	3784.720	3784.703	-0.01
11	261	9	20	56.565	22584056.565	255433.297	149288.068	149288.092	0.02
12	261	10	24	1.280	22587841.280	259417.997	3784.715	3784.700	-0.01
1	19	34	17.505	DELTA TIME			TOTAL ACCUM. ERROR		-0.00
20	263	10	25	15.360	22760715.360	432292.166	---	---	---
21	263	12	22	15.425	22767735.425	439312.217	7020.065	7020.051	-0.01
25	264	10	18	37.240	22846717.240	518294.061	78961.814	78981.843	0.02
27	264	13	45	31.570	22859131.570	530708.385	12414.330	12414.324	-0.00
1	3	20	16.210	DELTA TIME			TOTAL ACCUM. ERROR		0.00

Table 2-1

TOP SECRET C

### SECTION 3

## FLIGHT OPERATIONS

### A. SUMMARY

All launch, ascent, and injection events occurred as programmed. The orbit achieved was within the 3 sigma predicted dispersions.

Both panoramic cameras operated satisfactorily throughout the flight. Average cycle rates for both cameras deviated from the pre-flight calibrations by less than 2 per cent.

Both the -1 and -2 Stellar Index cameras, the clock, and the command system operated normally throughout the flight.

The pressure make-up system operated normally throughout the flight with 520 PSIA supply remaining.

The instrumentation system operated properly with the following exceptions:

An apparent intermittent accelerometer in the capsule, an intermittent temperature sensor on the conic adapter and a problem with the 10's position on the cycle counter for the Slave instrument.

Ascent vibration data appeared normal and good data was acquired with the exception noted above.

The internal temperatures were within tolerances for the flight. Ascent and two orbital profiles were obtained.

Both recovery systems operated normally, however the -1 recovery system impacted approximately 56 miles downrange and 4 miles west of the predicted impact point.

KIK-Zorro 38 (early A to B switchover) was not utilized on this flight.

### B. PANORAMIC CAMERA PERFORMANCE

Both panoramic cameras operated normally throughout the flight. Cycle period data for the engineering passes monitored are tabulated in Table 3-1.

Camera system dynamic operation, 99/101 per cent clutch operation, start-up, shutdown, and transport functions were normal for all passes monitored. Cut and wrap and transfer of the -2 system occurred as programmed with the first recovery arm signal.

Panoramic Film Consumption - Cycles

	<u>Actual</u>	
	<u>Master</u>	<u>Slave</u>
Sample - Off Spooling	19	19
Pre-Launch	148	149
-1 Mission	2907	2899
-2 Mission	<u>2963</u>	<u>2982</u>
Total	6037	6049

C. FMC MATCH

The V/H ramp to orbit match was acceptable throughout the flight. The following settings for Real Time Commands (RTC) 6, 8, and 10 were used to attain the optimum match during the flight:

<u>RTC Position</u>			<u>Remarks</u>
<u>6</u>	<u>8</u>	<u>10</u>	
4	6	6	Launch thru Rev. 3
4	6	5	Rev. 4 thru Rev. 13
4	5	5	Rev. 14 thru Rev. 29
4	5	8	Rev. 30 only
4	3	8	Rev. 31 thru Rev. 61
3	4	7	Rev. 62 thru Rev. 85
4	5	5	Rev. 86 thru Rev. 158
4	5	7	Rev. 159 thru End of Mission

D. ORBITAL PARAMETERS AND OAS EFFECTS

<u>Parameter - Rev. 2</u>	<u>Predicted</u>	<u>Actual - APF</u>
Period - Min.	89.48	89.54
Apogee - N. M.	171.9	179.1
Perigee - N. M.	98.1	94.1
Eccentricity	0.0103	0.0117
Inclination - Deg.	100.0	100.1
Argument of Perigee - Deg.	164	172.38

A single Orbital Adjust System rocket was fired on Rev. 86. All telemetry monitors and subsequent orbital parameters confirmed successful operation. Orbital parameters are given below:

<u>Parameter</u>	<u>Prior to OAS - Rev. 82</u>	<u>After OAS - Rev. 89</u>
Period - Min.	89.10	89.36
Apogee - N. M.	165.4	170.7
Perigee - N. M.	91.8	98.6
Eccentricity	0.0102	0.0101
Inclination - Deg.	100.1	100.1
Argument of Perigee - Deg.	153.5	143.6

E. INSTRUMENTATION AND COMMAND SYSTEM PERFORMANCE

The instrumentation and command systems operated properly throughout the flight with the following exceptions:

1. Intermittent output of accelerometer mounted on the ring of thrust cone. (Capsule Telemetry Channel 18)
2. Intermittent output of temperature sensor mounted on conic adapter.
3. Ten's digit of Slave cycle counter. (Counter took 2 cycles to advance 10's digit from 9 to 0, however resultant count was correct.)

There were no adverse effects on the mission due to the above instrumentation anomalies.

**F. STELLAR/INDEX CAMERA PERFORMANCE**

Both the -1 and -2 Stellar Index cameras operated normally with no anomalies noted in the programmer, shutter monitors, or metering data.

**G. CLOCK PERFORMANCE**

Clock system operation was normal for the flight. Good correlation between the clock and [REDACTED] Tracking station time was obtained. Table 3-2 contains these correlation data.

**H. PRESSURE MAKE-UP SYSTEM PERFORMANCE**

Pressure Make-up System performance was normal. Average gas consumption was 8.88 lbs/min. for 232 minutes operating time. The system had a surplus of 520 PSIA at the end of the mission.

**I. THERMAL ENVIRONMENT**

Temperature data for the [REDACTED] Tracking Station acquisitions are included in Table 3-3. The average instrument temperatures ranged from a high of 85°F on the Master and 82°F on the Slave to a low of 74 and 70°F on the Master and Slave instruments respectively. Ascent temperature data for all skin temperature sensors was obtained and is plotted as Figures 3-1 to 3-3. Temperature data for two orbits (23 and 87) were reduced and are included in Table 3-4.

**J. ASCENT VIBRATION ENVIRONMENT**

A total of 11 accelerometers were installed in the payload system for monitoring ascent vibrations. Eight of these were located in the payload area and the data transmitted on Link IV during ascent. The other three were located in the -1 recovery system and transmitted on the capsule telemetry. Figure 3-4 shows accelerometer locations and "Pogo" acceleration level and frequency.

J-38

FLIGHT

REV.	OP.	RAMP	TUR	SYSTEM	1-----INST. 198-----1			1-----INST. 199-----1			SYSTEM 198/19	DIFF.
					ACTUAL	UNIT	SYSTEM	ACTUAL	UNIT	SYSTEM		
MODE		R	A	SECS CALIB.		DEV.	DEV.		DEV.	DEV.		
8	A	4	6	80	3.324	3.330	0.29F	0.17S	3.335	0.79S	0.32S	0.15
16	A	4	5	1632	2.221	2.225	0.25S	0.20S	2.252	1.35S	1.41S	1.21
32	A	4	3	1554	2.212	2.235	1.12S	1.03S	2.250	1.62S	1.71S	0.57
48	A	4	3	1620	2.207	2.205	0.02S	0.08F	2.210	0.04S	0.15S	0.23
64	A	3	4	1711	2.201	2.210	0.54S	0.42S	2.260	2.56S	2.69S	2.26
72	B	3	4	150	3.496	3.500	0.37F	0.12S	3.500	0.61S	0.12S	-0.00
81	B	3	4	1707	2.201	2.222	1.08S	0.95S	2.235	1.42S	1.55S	0.59
113	B	4	5	1877	2.212	2.242	1.47S	1.38S	2.232	0.84S	0.93S	-0.45
145	B	4	5	2000	2.212	2.220	0.47S	0.38S	2.224	0.47S	0.56S	0.18
161	B	4	5	1942	2.211	2.245	1.62S	1.53S	2.245	1.44S	1.53S	-0.00

DEV. AND DIFF. ARE IN PERCENT

THE (-) SIGN INDICATES THAT INST. 1 IS SLOWER THAN INST. 2.

F=FAST AND S=SLOW

Table 3-1

CLOCK CORRELATION SUMMARY  
ORDER FIT ONE

SYS TIME I/P	CL TIME I/P	COMP SYS TM	DELTA ST	REV	STA
0.213291800 05	0.4777999990 06	0.2132918020 05	-0.0002	7	
0.712730230 05	0.5277438480 06	0.7127302310 05	-0.0001	16	
0.208587700 05	0.2685868400 05	0.2085876680 05	0.0032	23	
0.706255310 05	0.7662545700 05	0.7062553380 05	-0.0028	32	
0.255045980 05	0.1179045270 06	0.2550459880 05	-0.0008	40	
0.700002000 05	0.1624001340 06	0.7000020040 05	-0.0004	48	
0.248678040 05	0.2036677430 06	0.2486780440 05	-0.0004	56	
0.693996730 05	0.2481996190 06	0.6939967500 05	-0.0020	64	
0.242282460 05	0.2894281990 06	0.2422825000 05	-0.0040	72	
0.738998400 05	0.3390997920 06	0.7389983700 05	0.0030	81	
0.234292760 05	0.3750292300 06	0.2342927070 05	0.0053	88	
0.732968880 05	0.4248968520 06	0.7329688660 05	0.0014	97	
0.227951690 05	0.4607951390 06	0.2279516930 05	-0.0003	104	
0.726210090 05	0.5106209860 06	0.7262101030 05	-0.0013	113	
0.274295760 05	0.1495864300 05	0.2742957430 05	0.0017	121	
0.718905010 05	0.5941957200 05	0.7189049790 05	0.0031	129	
0.267814980 05	0.1007105860 06	0.2678150690 05	-0.0089	137	
0.711315500 05	0.1450606330 06	0.7113154860 05	0.0014	145	
0.259275310 05	0.1862566190 06	0.2592752960 05	0.0014	153	
0.703754650 05	0.2307045580 06	0.7037546320 05	0.0018	161	
0.251075310 05	0.2718366310 06	0.2510753120 05	-0.0002	169	
0.747664850 05	0.3214955900 06	0.7476648420 05	0.0008	178	
0.242289360 05	0.3573580450 06	0.2422893490 05	0.0011	185	
0.738689000 05	0.4069980190 06	0.7386890290 05	-0.0029	194	

A0=-0.45647076110 06 A1= 0.9999998790850 00

SIGMA=0.00275 NO. POINTS= 24

RATIO OF CLOCK TIME TO SYS TIME= 0.1000000120910 01

## ORDER FIT TWO

SYS TIME I/P	CL TIME I/P	COMP SYS TM	DELTA ST	REV	STA
0.213291800 05	0.4777999990 06	0.2132917980 05	0.0002	7	
0.712730230 05	0.5277438480 06	0.7127302280 05	0.0002	16	
0.208587700 05	0.2685868400 05	0.2085876660 05	0.0034	23	
0.706255310 05	0.7662545700 05	0.7062553360 05	-0.0026	32	
0.255045980 05	0.1179045270 06	0.2550459870 05	-0.0007	40	
0.700002000 05	0.1624001340 06	0.7000020040 05	-0.0004	48	
0.248678040 05	0.2036677430 06	0.2486780450 05	-0.0005	56	
0.693996730 05	0.2481996190 06	0.6939967510 05	-0.0021	64	
0.242282460 05	0.2894281990 06	0.2422825020 05	-0.0042	72	
0.738998400 05	0.3390997920 06	0.7389983720 05	0.0028	81	
0.234292760 05	0.3750292300 06	0.2342927090 05	0.0051	88	
0.732968880 05	0.4248968520 06	0.7329688690 05	0.0011	97	
0.227951690 05	0.4607951390 06	0.2279516950 05	-0.0005	104	
0.726210090 05	0.5106209860 06	0.7262101050 05	-0.0015	113	
0.274295760 05	0.1495864300 05	0.2742957450 05	0.0015	121	
0.718905010 05	0.5941957200 05	0.7189049810 05	0.0029	129	
0.267814980 05	0.1007105860 06	0.2678150710 05	-0.0091	137	
0.711315500 05	0.1450606330 06	0.7113154860 05	0.0014	145	
0.259275310 05	0.1862566190 06	0.2592752960 05	0.0014	153	
0.703754650 05	0.2307045580 06	0.7037546320 05	0.0018	161	
0.251075310 05	0.2718366310 06	0.2510753110 05	-0.0001	169	
0.747664850 05	0.3214955900 06	0.7476648400 05	0.0010	178	
0.242289360 05	0.3573580450 06	0.2422893460 05	0.0014	185	
0.738689000 05	0.4069980190 06	0.7386890250 05	-0.0025	194	

A0=-0.45647076320 06 A1= 0.9999998839610 00

A2=-0.2489124709564D-14

SIGMA=0.00275 NO. POINTS = 24

TOP SECRET C

J-38 TEMPERATURE SUMMARY

DEGREES - FAHR

SENSOR

Master  
Camera

ORBITS ACQUIRED

	8	16	23	32	40	48	56	64	72	81	88	97	104	113	121	129	137	145	153	161	169	178	185
3	83	80	83	81	83	80	82	78	74	73	72	72	74	71	74	71	74	69	75	70	75	70	74
4	90	86	91	88	92	86	90	84	83	81	81	80	83	78	83	78	84	77	83	78	83	70	74
5	86	84	86	86	87	84	84	83	81	77	77	78	80	77	79	77	80	75	80	77	83	78	83
6	82	82	81	83	82	82	79	81	75	74	71	74	74	73	74	73	75	72	80	77	81	75	80
7	86	85	86	87	87	85	84	83	78	77	75	77	78	77	77	79	75	72	79	74	75	72	75
8	99	84	87	87	87	84	87	83	81	77	78	77	80	76	80	76	81	74	80	77	80	79	78
9	87	84	87	86	87	85	87	83	80	78	78	78	80	78	79	78	81	75	81	77	81	75	80
11	80	78	79	80	82	79	78	78	73	72	71	71	73	70	75	70	75	69	76	72	81	75	81
12	91	85	90	86	91	84	89	83	83	78	81	77	82	77	82	77	83	75	83	76	75	70	75
13	80	80	80	82	81	81	79	79	72	71	69	72	72	70	72	71	73	70	73	72	73	70	72
Avg. Inst. Temp.	85	83	85	85	85	83	84	82	78	76	75	76	78	75	78	77	79	73	79	75	79	74	79
Slave																							
3	70	68	69	70	71	69	68	67	63	62	61	61	63	61	63	61	64	60	65	62	65	61	64
4	78	76	77	77	79	78	78	75	72	69	69	70	72	69	71	69	73	68	74	69	65	61	64
5	85	83	85	85	86	84	85	83	79	77	76	76	79	77	78	76	80	75	80	77	73	68	74
6	86	84	85	86	86	86	84	83	79	78	75	76	77	76	76	74	77	74	79	76	77	76	79
7	83	81	82	83	84	82	81	80	74	74	71	73	74	70	73	72	74	71	76	73	75	71	74
8	86	83	85	85	87	84	85	82	80	77	77	76	79	77	79	76	80	75	81	77	80	76	79
9	90	86	88	87	90	86	88	84	83	77	80	77	81	65	79	77	82	75	82	77	82	77	79
11	78	75	78	78	80	78	79	75	70	67	68	72	71	67	71	67	72	66	72	68	72	66	70
12	76	73	76	75	79	74	77	73	71	67	68	66	71	67	70	67	72	66	83	67	72	67	71
13	77	78	77	79	79	79	77	77	70	69	67	69	70	69	69	69	71	68	71	69	71	68	70
Avg. Inst. Temp.	82	80	81	80	82	80	80	78	76	72	71	71	74	70	74	70	75	70	76	72	75	70	74
Supply Spool																							
1	66	65	68	68	72	59	71	69	65	63	63	63	65	63	68	63	65	61	66	63	66	63	67
2	68	67	69	70	72	70	71	70	66	64	63	62	66	63	65	63	66	61	66	64	67	64	67

TABLE 3-3

TOP SECRET C

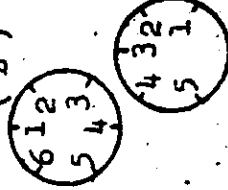


J-38 TEMPERATURE SUMMARY

DEGREES - FAHR

SENSOR	ORBITS ACQUIRED																						
	8	16	23	32	40	48	56	64	72	81	88	97	104	113	121	129	137	145	153	161	169	178	185
Fairing/Barrel #1 ("A")	47	28	44	25	57	31	57	28	34	31	28	37	40	37	40	41	43	31	43	34	37	28	40
1	42	15	35	12	48	15	48	12	83	77	80	77	89	83	94	86	97	73	94	83	89	67	97
2	18	11	11	4	25	8	25	8	75	66	72	78	81	93	90	35	90	84	93	96	84	69	93
3	45	39	45	39	52	39	49	39	23	17	17	20	27	23	23	26	33	20	33	27	30	17	33
4	43	39	39	33	43	39	46	36	23	23	16	26	26	23	29	23	29	26	32	23	29	19	32
5	39	23	36	23	46	26	46	23	-	-	-	-	-	-	-	-	-	-	-	-	-	-	-
6	31	34	31	31	34	34	34	31	19	16	12	22	82	19	22	25	25	16	25	34	25	16	28
Barrel No. 2	29	22	26	19	39	26	32	22	22	13	19	16	26	22	29	26	29	16	32	26	26	13	32
1	80	88	77	77	91	91	88	91	71	65	68	80	77	83	83	97	83	80	85	91	77	62	85
2	95	95	92	86	98	92	98	92	80	68	77	74	86	80	92	86	89	74	92	83	83	65	89
3	75	72	75	72	81	72	75	69	51	48	45	51	57	48	57	51	57	42	60	45	54	45	57
4	32	41	38	45	38	25	41	32	22	Open	32	25	32	22	32	32	OBH	18	38	25	58	22	48
5	60	63	57	57	66	66	60	63	51	44	47	51	54	57	60	66	60	54	60	63	57	47	60
Rec. Barrel	77	77	74	71	86	80	86	77	68	58	61	64	71	71	77	74	67	61	80	74	74	55	80
Clock	76	76	78	76	82	76	78	76	67	63	63	63	69	65	71	65	69	61	74	65	71	65	71
Thrust Cone "A" to "B"	47	40	45	39	47	40	48	40	67	67	66	65	69	65	67	66	70	64	70	66	70	65	69
1 (Skin)	54	49	49	49	50	49	49	48	67	66	65	66	67	66	67	66	67	65	68	67	68	65	67
2 (Retro)																							
Master Cassette "A" SRV	55	62	61	61	62	62	64	63	-	-	-	-	-	-	-	-	-	-	-	-	-	-	-
2																							
Recovery Batt. "B" SRV	63	65	64	67	66	67	66	67	76	77	76	76	77	77	77	77	77	76	78	78	78	78	78
1																							

Sensor Fairing/Barrel #1 ("A") ("B")



Barrel No. 2



Conic Adapter

1

Rec. Barrel

1

2

Clock

1

Thrust Cone "A" to "B"

1 (Skin)

2 (Retro)

Master Cassette "A" SRV

2

Recovery Batt. "B" SRV

1

TABLE 3-3

C. [REDACTED]

J-38 TEMPERATURE SUMMARY REV. 23

DEGREES - FAHR

<u>Latitude No.</u>	<u>1</u>	<u>2</u>	<u>3</u>	<u>4</u>	<u>5</u>	<u>6</u>	<u>7</u>	<u>8</u>	<u>9</u>
<u>Time (secs) from Ascending Node</u>	595	1192	1790	2387	2983	3580	4179	4771	78
<u>SENSOR</u>									
<u>Master</u>									
3	84	82	79	78	78	79	82	84	84
4	92	89	86	85	85	87	90	93	92
5	87	86	83	83	82	83	85	87	87
6	82	82	81	82	81	81	81	82	82
7	86	86	85	84	85	85	85	86	86
8	87	86	85	84	83	84	86	87	88
9	88	86	84	83	83	84	86	88	89
11	81	80	78	78	78	79	81	83	82
12	91	89	85	83	84	87	91	93	93
13	81	80	80	79	79	79	80	80	82
Avg. Instr. Temp.	86	85	83	82	82	82	85	86	86
<u>Slave</u>									
3	71	69	67	67	67	67	68	70	70
4	78	78	76	75	75	75	77	78	80
5	85	85	83	83	83	82	83	85	86
6	86	85	85	85	84	83	84	85	86
7	82	82	81	81	82	82	83	84	83
8	86	85	83	82	81	81	84	86	87
9	89	88	86	84	84	86	87	89	90
11	79	78	75	75	75	76	79	80	81
12	77	75	74	72	72	74	76	78	78
13	78	78	77	76	77	76	77	78	78
Avg. Instr. Temp	81	80	79	78	78	78	80	81	82
<u>Supply Spool</u>									
1	68	67	65	65	65	65	67	69	69
2	70	68	67	67	66	66	68	70	71

<u>No./Latitude</u>	<u>System Time</u>
1 138° 58'	20951
2 175 30	21546
3 258 57	22142
4 219 19	22739
5 320 58	23335
6 360 11	23931
7 474 55	24527
8 438 39	25123
9 105 04	25796

TABLE 3-4

C/

J-38 TEMPERATURE SUMMARY REV 23DEGREES - FAHR

Latitude No.	1	2	3	4	5	6	7	8	9
Time (secs) from Ascending Node	595	1192	1790	2387	2983	3580	4179	4771	78
<u>Pairing/Barrel #1</u>									
("A")									
("B")									
1	47	35	18	38	91	135	135	94	67
2	42	22	9	19	58	101	115	89	61
3	18	1	-6	8	15	38	74	61	31
4	49	39	32	36	45	55	61	65	55
5	43	36	30	36	43	49	56	56	49
6	43	29	19	23	43	72	82	66	53
<u>Barrel No. 2</u>									
1	31	25	22	34	37	43	43	37	37
2	9	22	13	29	52	65	58	49	39
3	80	68	59	106	165	189	162	123	100
4	95	83	71	101	139	158	153	130	110
5	75	72	63	69	75	90	96	96	84
<u>Conic Adapter</u>									
1	38	51	32	38	45	48	51	51	48
<u>Press. Make-Up Bottle</u>									
1	57	51	44	69	102	117	99	82	69
2	77	64	55	86	129	157	146	116	94
<u>Clock</u>									
1	76	76	71	74	74	74	76	80	82
2									
<u>Thrust Cone "A" to "B"</u>									
1 (Skin)	46	43	39	37	38	40	44	48	48
2 (Retro)	49	49	48	47	47	46	47	49	49
<u>Master Cassette "A" SRV</u>									
2	62	62	62	62	63	62	62	62	62
<u>Recovery Batt. "B" SRV</u>									
1	64	64	64	63	64	63	63	63	63

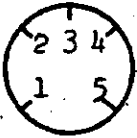
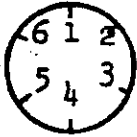


TABLE 3-4

TOP SECRET C

**J-38 TEMPERATURE SUMMARY REV. 87**

DEGREES - FAHR

Latitude No.	1	2	3	4	5	6	7	8	9
Time (secs) from Ascending Node	600	1204	1790	2386	2981	3578	4174	4770	80
<b>SENSOR</b>									
<b>MASTER</b>									
3	74	73	71	70	69	71	73	74	75
4	83	82	79	78	77	79	81	83	84
5	80	78	77	76	75	76	78	80	80
6	74	74	73	73	72	72	73	74	74
7	78	77	76	76	76	78	78	79	80
8	80	78	76	75	74	76	78	79	80
9	80	79	79	77	75	78	79	81	81
11	73	72	70	69	70	72	74	75	75
12	83	81	78	76	75	79	82	84	84
13	72	71	70	70	69	70	71	72	72
AVG. INSTR. TEMP.	78	76	75	74	73	75	77	78	79
<b>SLAVE</b>									
3	63	63	61	60	59	60	61	63	63
4	72	71	69	68	67	69	70	72	72
5	79	78	77	76	75	75	76	78	79
6	77	77	76	75	75	74	76	77	77
7	74	73	72	71	72	73	74	75	74
8	80	79	77	75	74	75	77	79	80
9	82	81	78	76	76	78	80	82	82
11	71	70	67	66	66	68	71	71	72
12	71	69	67	65	65	68	70	71	72
13	70	70	68	67	67	68	69	69	70
AVG. INSTR. TEMP.	74	73	71	70	70	71	72	74	74
<b>SUPPLY SPOOL</b>									
1	65	65	63	62	61	63	64	66	66
2	65	64	63	61	60	62	63	65	65

No./Latitude	System Time (Secs.)
1 139° 10'	18245
2 175 46	18851
3 258 27	19437
4 218 49	20033
5 321 20	20628
6 360 21	21225
7 474 54	21821
8 438 42	22417
9 105 07	23090

TABLE 3-4



J-38 TEMPERATURE SUMMARY REV. 87  
DEGREES - FAHR

<u>Latitude No.</u>	1	2	3	4	5	6	7	8	9
<u>Time (secs) from Ascending Node</u>	600	1204	1790	2386	2981	3578	4174	4770	80
<u>SENSOR</u>									
<u>Fairing/Barrel #1</u>									
( <u>"A"</u> )	( <u>"B"</u> )								
1	37	28	22	40	49	61	67	58	49
2	92	77	63	89	127	158	155	130	109
3	84	69	57	105	171	205	182	135	105
4	27	17	10	27	49	72	65	49	36
5	23	16	13	23	29	38	41	35	29
<u>Barrel No. 2</u>									
1	22	12	9	19	25	34	43	26	22
2	22	16	6	22	45	65	61	45	32
3	80	62	50	97	157	186	162	123	97
4	86	74	62	86	121	147	142	119	101
5	54	45	39	51	60	72	78	72	63
<u>Conic Adapter</u>									
1	28	25	22	22	22	28	48	48	45
<u>Press. Make-Up Bottle</u>									
1	54	47	38	63	96	111	96	85	63
2	74	58	49	77	121	149	141	112	88
<u>Clock</u>									
1	69	65	61	61	63	65	69	74	71
2									
<u>Thrust Cone "A" to "B"</u>									
1 (Skin)	69	66	65	64	64	64	66	68	68
2 (Retro)	67	66	65	65	65	65	66	67	66
<u>Recovery Batt. "B" SRV</u>									
1	77	77	76	76	77	78	77	77	77

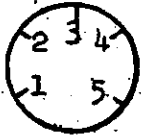
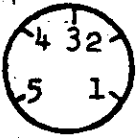
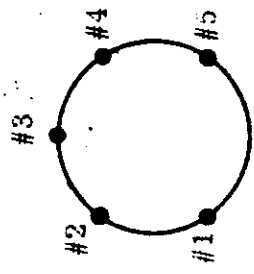


TABLE 3-4

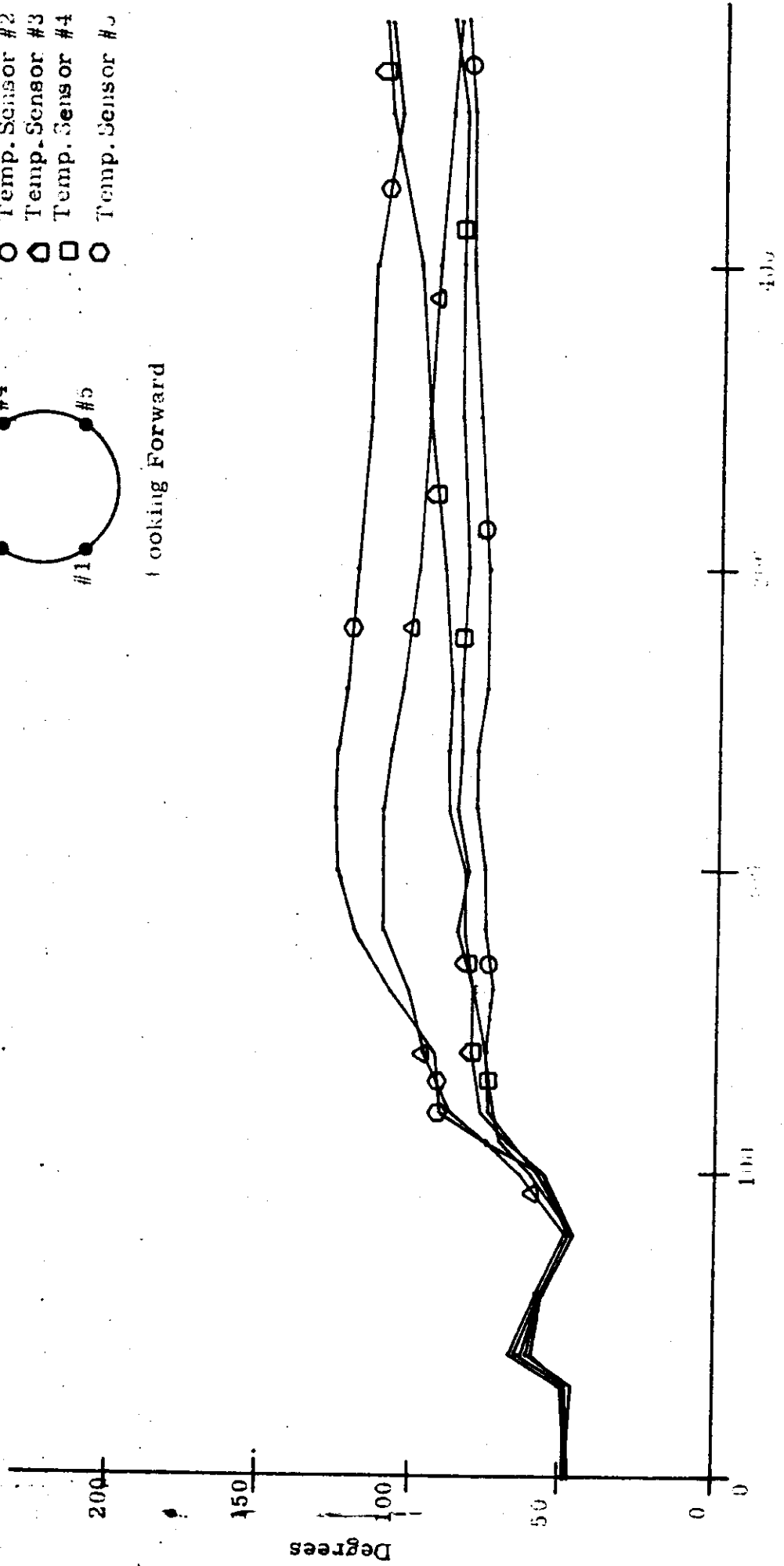


# J-38 ASCENT TEMPERATURE

- AFT BARREL
- △ Temp. Sensor #1
  - Temp. Sensor #2
  - ◻ Temp. Sensor #3
  - ◻ Temp. Sensor #4
  - Temp. Sensor #5



Looking Forward



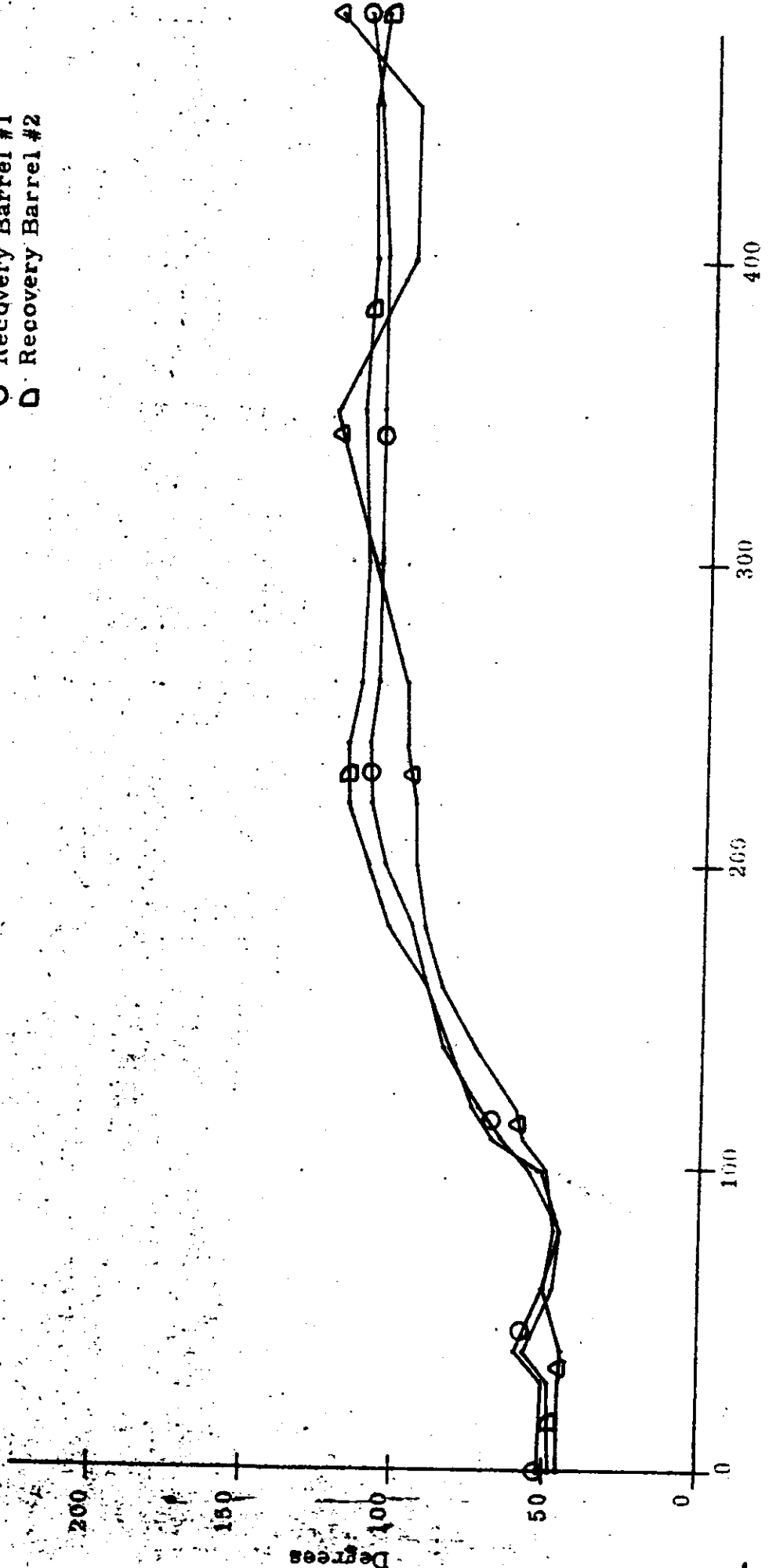
TIME (SECONDS)

TOP SECRET C

NO. [REDACTED]

### J-38 ASCENT TEMPERATURE

- △ Conic
- Recovery Barrel #1
- Recovery Barrel #2

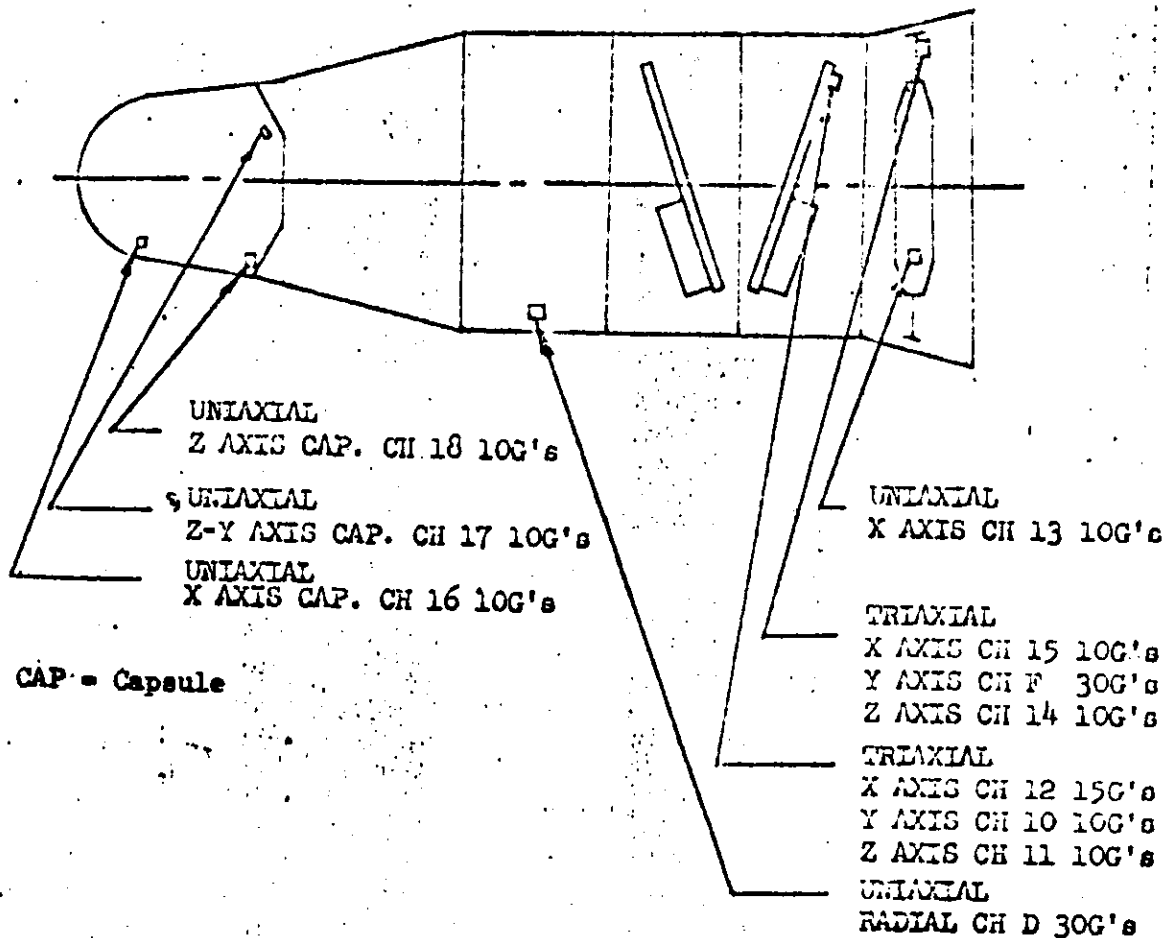


TIME (SECONDS)

TOP SECRET C



Figure 3-4  
ACCELEROMETER LOCATIONS AND CALIBRATION LEVELS



ASCENT VIBRATION LEVELS MONITORED

CH	Liftoff (G's Rms)	*(G's Rms)	Transonic (G's Rms)	THORAD Burnout (Popo)(G's O-P)
17	---	4.6	---	1.85 at 17.5 CPS
D	4.54		5.4	----
F	6.6		3.8	----
12	---		---	----
13	---		---	2.8 at 17.5 CPS
14	---		---	2.8 at 17.5 CPS
16	---		---	2.5 at 17.5 CPS
				3.05 at 17.5 CPS

\*Between Liftoff and Transonic

O-P = Zero to Peak

SECTION 4

MISSION 1037-1 RECOVERY SYSTEM

SRV #727 was received at A/P on 10 February 1966. The receiving weight was 153.7 pounds. After modifications and incorporation of outstanding E.O.'s, the SRV was delivered to Systems Test for incorporation into the J-38 system.

The capsule was shipped to VAFB on 13 October 1966.

The -1 recovery capsule was successfully recovered by air-catch on Rev. 66. All re-entry sequence of events monitored appeared normal and occurred within tolerance. The actual impact point was approximately 54 miles down range and 4 miles west of the predicted impact point. However, the actual impact point was within the pre-flight predicted dispersions.

Predicted impact	25° 07.6'N/155° 55.4'W
Actual impact	24° 14'N/155° 59'W

The re-entry sequence of events is contained in Table 4-1. The cause of the longer than normal downrange dispersions is under investigation

MISSION 1037-1

RECOVERY SEQUENCE OF EVENTS

<u>Event</u>	<u>Delta Time (Seconds)</u>	
	<u>Actual</u>	<u>Nominal</u>
*Arm	76.77	77.0 $\pm$ 1.0
*Transfer	1.99	2.0 $\pm$ 0.25
Electrical Disconnect	0.85	0.900 $\pm$ 0.430 -0.400
Separation	--	--
**Spin	3.35	3.4 $\pm$ 0.30
Retro	7.53	7.55 $\pm$ 0.45
Despin	10.90	10.75 $\pm$ 0.59
T/C Separation	1.51	1.5 $\pm$ 0.15
***"G" Switch Open	477.41	468.4
Parachute Cover Off	33.99	34.0 $\pm$ 1.5
Drogue Chute Deployed	0.65	0.63 $\pm$ 0.08
Main Chute Bag Separate	12.31	10.25 $\pm$ 1.5
Main Chute Deployed	0.50	0.52 $\pm$ 0.13
Main Chute Disreef	4.49	4.5 $\pm$ 0.80

\*From Separation

\*\*From Electrical Disconnect

\*\*\*From Retro

Spin Rate 59.2 RPM

Despin Rate 11.7 RPM

Retro Velocity 1024 ft./sec.

TABLE 4-1

SECTION 5

MISSION 1037-2 RECOVERY SYSTEM

SRV #728 was received at A/P on 10 February 1966. The receiving weight was 151.6 pounds. After modifications and incorporation of outstanding E.O.'s the unit was delivered to Systems Test for mating to the J-38 system.

The capsule was shipped to VAFB on 13 October 1966.

The -2 recovery capsule was successfully recovered by air-catch on Rev. 195. All recovery events monitored occurred within tolerance and appeared normal. Re-entry sequence of event times are included in Table 5-1.

Predicted impact	21° 52.3'N/148° 59.9'W
Actual impact	22° 03'N/149° 54'W

MISSION 1037-2

RECOVERY SEQUENCE OF EVENTS

<u>Event</u>	<u>Delta Time (Seconds)</u>	
	<u>Actual</u>	<u>Nominal</u>
*Arm	76.80	77.0 $\pm$ 1.0
*Transfer	1.98	2.0 $\pm$ 0.25
Electrical Disconnect	0.77	0.900 $\pm$ 0.430 -0.400
Separation	--	---
**Spin	3.31	3.4 $\pm$ 0.30
Retro	7.45	7.55 $\pm$ 0.45
Despin	10.55	10.75 $\pm$ 0.59
T/C Separation	1.49	1.5 $\pm$ 0.15
***"G" Switch Open	469.07	469.7
Parachute Cover Off	33.88	34.0 $\pm$ 1.5
Drogue Chute Deployed	0.59	0.63 $\pm$ 0.08
Main Chute Bag Separate	11.05	10.25 $\pm$ 1.5
Main Chute Deployed	0.55	0.52 $\pm$ 0.13
Main Chute Disreef	4.45	4.45 $\pm$ 0.80
From Separation		
From Electrical Disconnect		
Spin Rate	63 RPM	
Despin Rate	10.6 RPM	
Retro Velocity	1000 ft./sec.	

TABLE 5-1

SECTION 6

MISSION 1037 PANORAMIC CAMERAS

A. COMPONENT ASSIGNMENT

<u>Component</u>	<u>Master (FWD)</u>	<u>Slave (AFT)</u>
Main Camera	198	199
Main Camera Lens	2112435	2082435
Supply Horizon Camera	292-G6	295-G6
Supply Horizon Camera Lens	E12855	E12840
Take-up Horizon Camera	293-G5	303-G5
Take-up Horizon Camera Lens	E12834	E12856
Supply Cassette	SC-46	SC-46

B. CAMERA DATA AND FLIGHT SETTINGS

Main Camera:

Lens	24" f/3.5	24" f/3.5
Slit Width	0.225"	0.175"
Filter Type	Wratten 23A	Wratten 21
Film Type (E.K.)	3404	3404

Supply Horizon Cameras

Port	Port	Starboard
Lens	55 mm f/6.3	55 mm f/6.3
Aperture Setting	f/6.3	f/8.0
Exposure Time	1/100 second	1/100 second
Filter Type	Wratten 25	Wratten 25

Take-up Horizon Cameras

Starboard	Starboard	Port
Lens	55 mm f/6.3	55 mm f/6.3
Aperture Setting	f/8.0	f/6.3
Exposure Time	1/100 second	1/100 second
Filter Type	Wratten 25	Wratten 25

### C. POST FLIGHT PERFORMANCE EVALUATION

The image quality produced from both panoramic cameras on this mission was consistently good and equal to the best obtained from any recent mission. The image quality is closely comparable to that obtained from Mission 1035, which was launched in late September 1966, and was the most recent Corona mission prior to the present one. In both cases the high image quality is attributed to the usual seasonal improvement in atmospheric conditions along with uniquely high percentages of cloud free areas. Visual examination of original negative and duplicate positive films showed the usual condition of slightly better detail in aft-looking camera imagery. The MIP rating for the -1 and -2 missions was 85, and in both cases the selected frames were from the aft-looking camera. No Corn targets were recorded on this mission.

Mission 1037 was the second Corona J system flown with the photogrammetric configuration. Photo interpreters indicated that in several instances the nodal traces interfered with analysis of targets. Also the traces were found to be disturbing during rapid scanning of the film. These conditions result from high density of the traces and are to be corrected in future PG systems by reduction of nodal trace light intensity. The quality of the PG rail hole images from both instruments was generally poorer than had been anticipated from pre-flight tests. Photogrammetric evaluation of this condition is beyond the scope of this report.

Aside from the photogrammetric recording conditions noted above, both panoramic cameras were free of significant photographic or data recording anomalies. Light leakage fog produced during non operate periods was considered to be of very minor significance.

All horizon camera imagery was normal, without "veiling", and adequate for attitude measurement.

SECTION 7

MISSION 1037 STELLAR-INDEX CAMERAS

A. COMPONENT ASSIGNMENT

<u>Component</u>	<u>-1 Mission Serial Number</u>	<u>-2 Mission Serial Number</u>
Camera	D-101	D-106
Index Reseau	126	136
Stellar Reseau	124	134

B. CAMERA DATA AND FLIGHT SETTINGS

Stellar Camera:

Lens	85 mm f/1.8	85 mm f/1.8
Exposure Time	1 second	2 seconds
Filter Type	None	None
Film Type (E. K.)	3401	3401

Index Camera:

Lens	38 mm f/4.5	38 mm f/4.5
Exposure Time	1/500 second	1/500 second
Filter Type	Wratten 21	Wratten 21
Film Type (E. K.)	3400	3400

C. POST FLIGHT EVALUATION

Stellar Cameras

Both stellar cameras were operational throughout their assigned mission segments. Although many stellar images were elongated or smeared, they were adequate for attitude determination.

There were three instances of double-exposed stellar and index images. One of these instances was a normal cycling condition for the first stellar and index frames of the 1037-2 mission. The other two instances, one each in the -1 and -2 missions, has been determined to be inherent in the design of switching of S/I programmer control from forward to



aft camera. This switching, used for the first time on this mission, will cause double exposures a very small number of times in any mission, and has been determined to be adequate without modification.

Index Cameras

Both index cameras were operational throughout their assigned mission segments. Due to the unusually extensive cloud free areas recorded, the quality of images from both index cameras appeared to be particularly good.

There were three instances of double exposed index camera images, one in the -1 mission segment, and two in the -2 mission segment. All three instances are due to normal S/I control conditions which have been described in the paragraph on stellar cameras.

SECTION 8

PANORAMIC CAMERA EXPOSURE

The Master camera contained a 0.225 inch slit and a Wratten 23A filter. The Slave camera had a 0.175 inch slit and a Wratten 21 filter. These conditions placed the nominal exposure on the full processing curve.

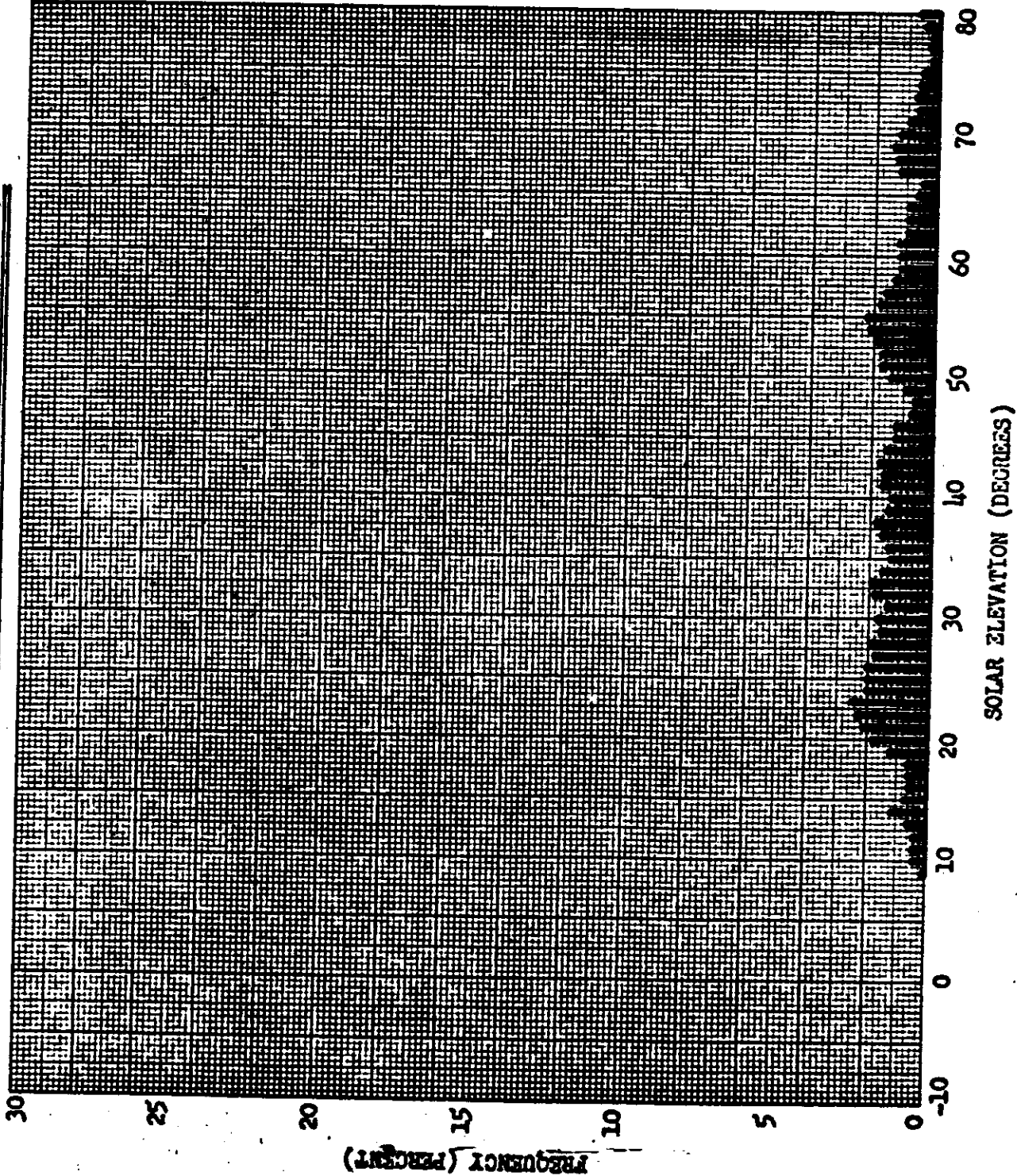
The frequency distributions of the solar elevations and solar azimuths encountered during the photographic operations are shown in Figures 8-1 to 8-4.

The nominal exposure times of the Master and Slave cameras are shown as a function of latitude for passes D-23, D-71, D-105 and D-153 in Figures 8-5 to 8-12. The predicted level of processing for the original negative is based on the in-flight performance estimate and is tabulated below with the processing levels reported by [REDACTED]

<u>Mission</u>	<u>Camera</u>		<u>Primary %</u>	<u>Intermediate %</u>	<u>Full %</u>
1037-1	FWD	Predicted	0	29	71
		Reported	8	10	82
1037-1	AFT	Predicted	0	25	75
		Reported	0	19	81
1037-2	FWD	Predicted	0	25	75
		Reported	14	26	60
1037-2	AFT	Predicted	1	24	76
		Reported	11	32	56

~~TOP SECRET~~ C

SOLAR ELEVATION FREQUENCY DISTRIBUTION



Mission No: 1037-1

Payload No: J-38

Camera No: 198

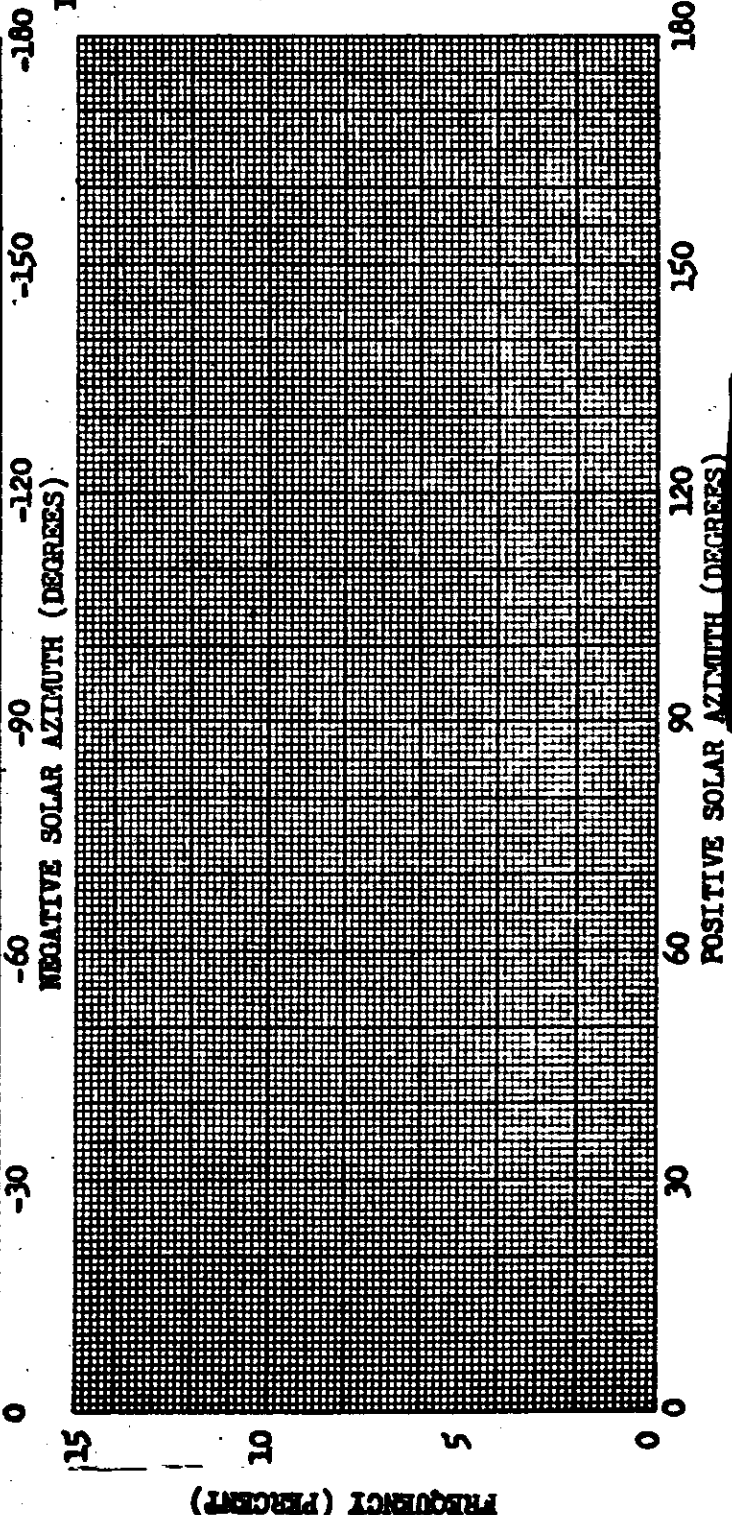
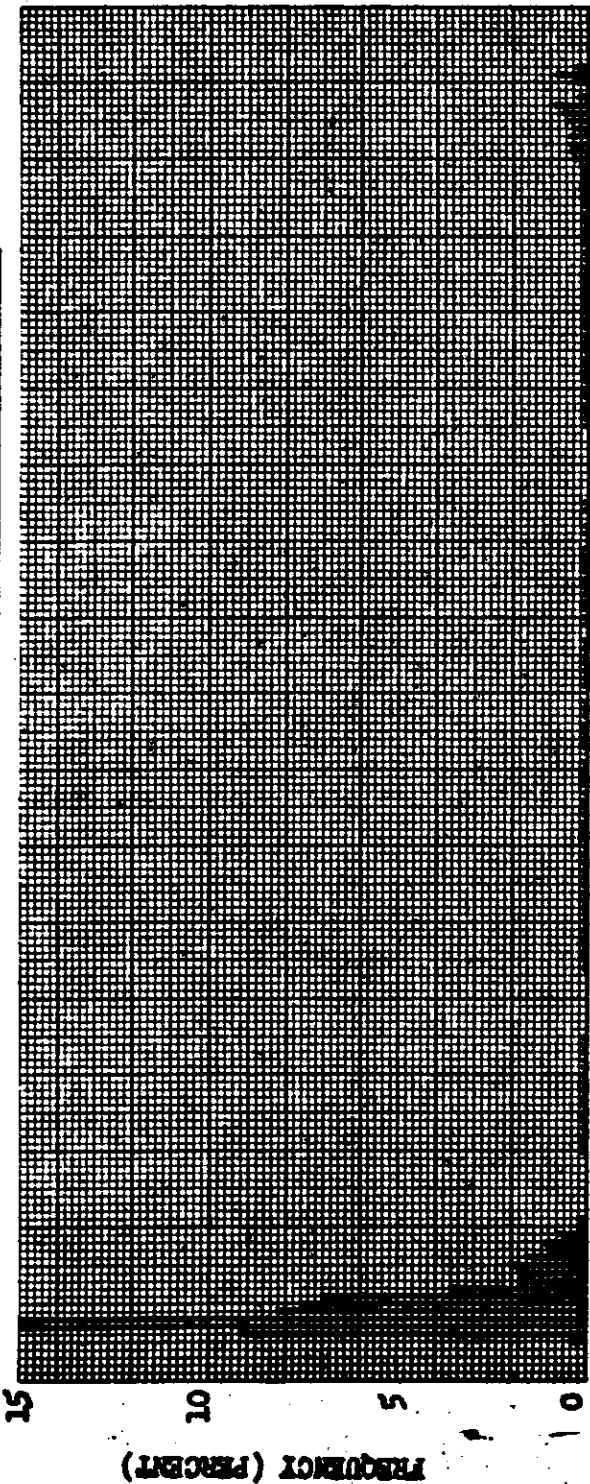
Launch Date: 11/8/66

Launch Time: 1957 Z

Inclination: 100°

~~TOP SECRET~~ C

SOLAR AZIMUTH FREQUENCY DISTRIBUTION



Mission No: 1037-1

Payload No: J-38


Camera No: 198

Launch Date: 11/8/66

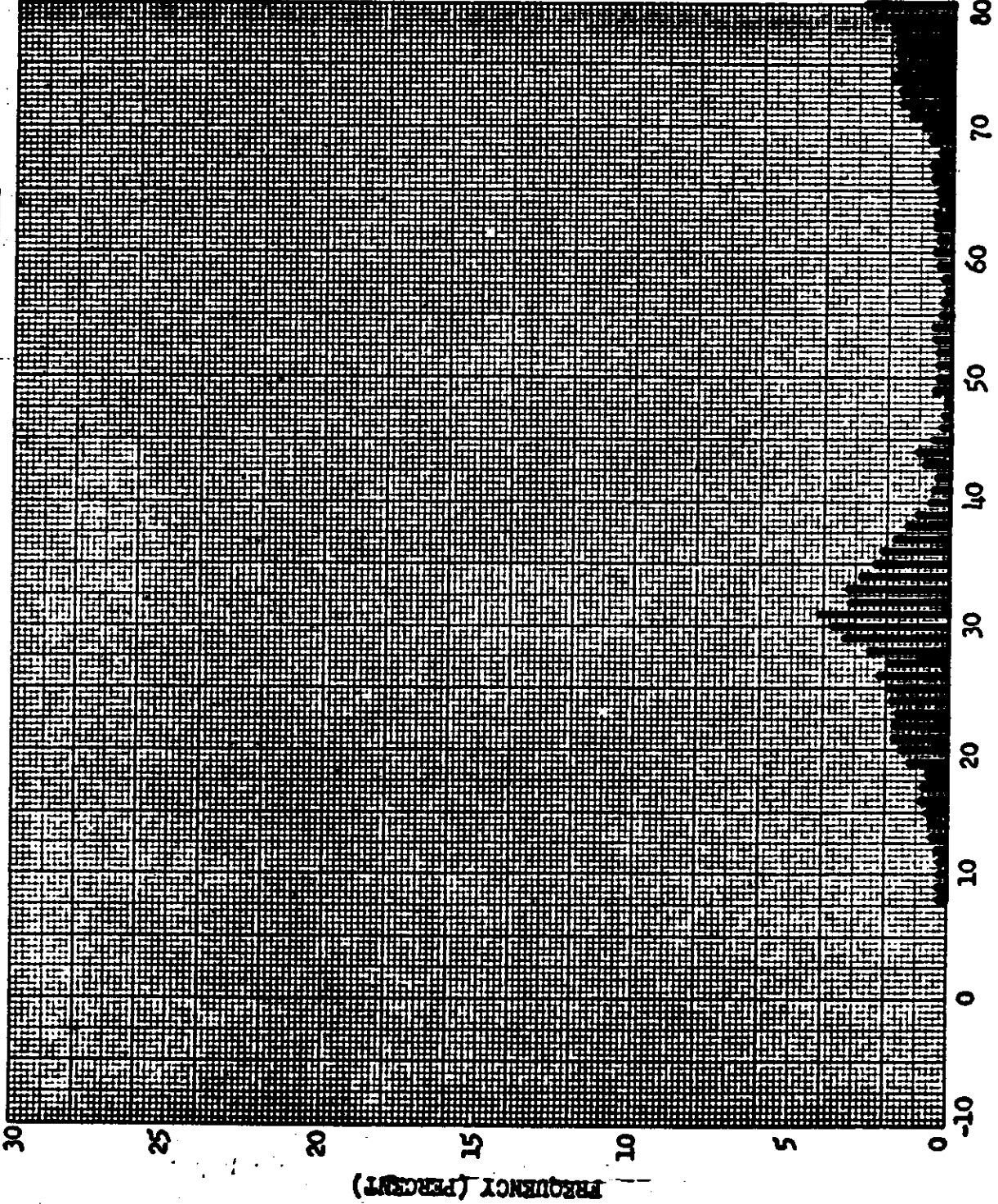
Launch Time: 1957 Z

Inclination: 100°

SIGN NOTATION



SOLAR ELEVATION FREQUENCY DISTRIBUTION



Mission No: 1037-2

Payload No: J-38

Camera No: 198

Launch Date: 11/8/66

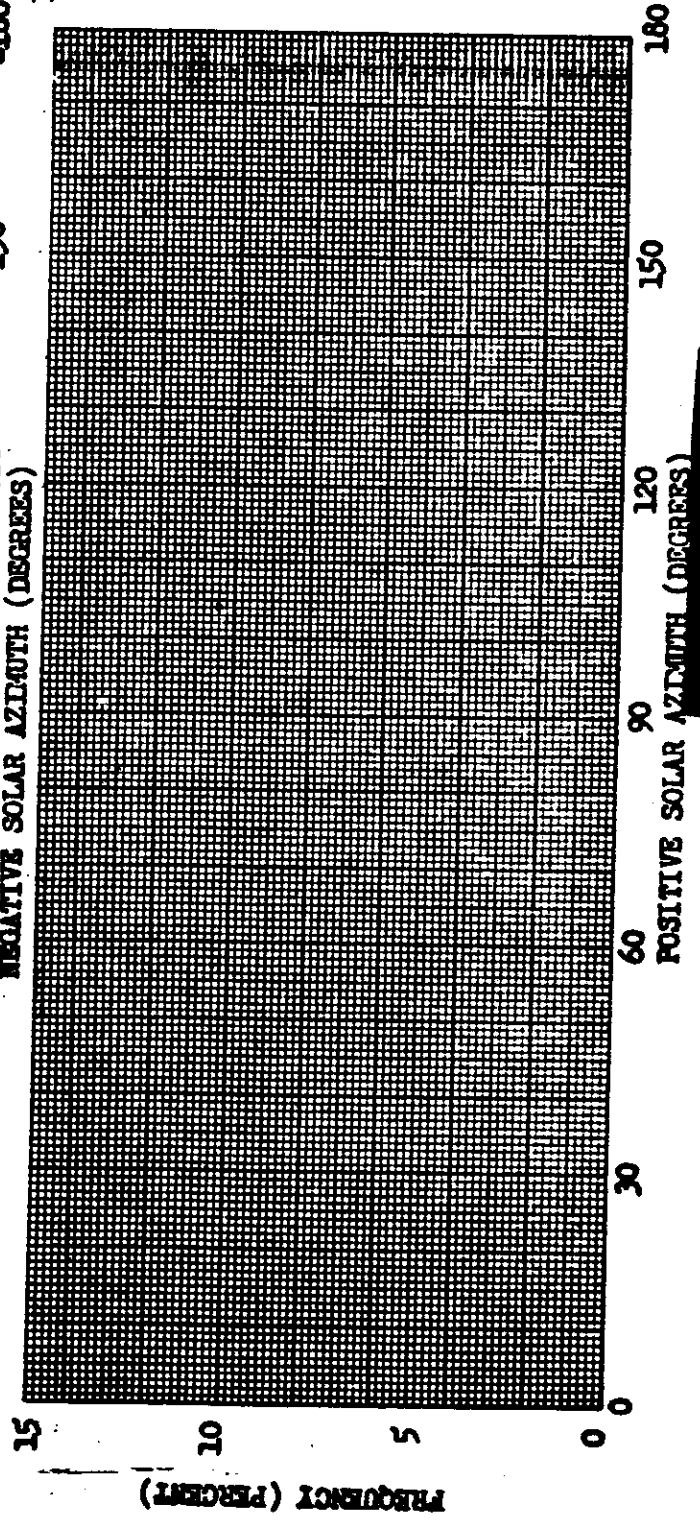

Launch Time: 1957 Z

Inclination: 100°

SOLAR ELEVATION (DEGREES)

TOP SECRET C

SOLAR AZIMUTH FREQUENCY DISTRIBUTION



Mission No: 1037-2

Payload No: J-38


Camera No: 198

Launch Date: 11/8/66

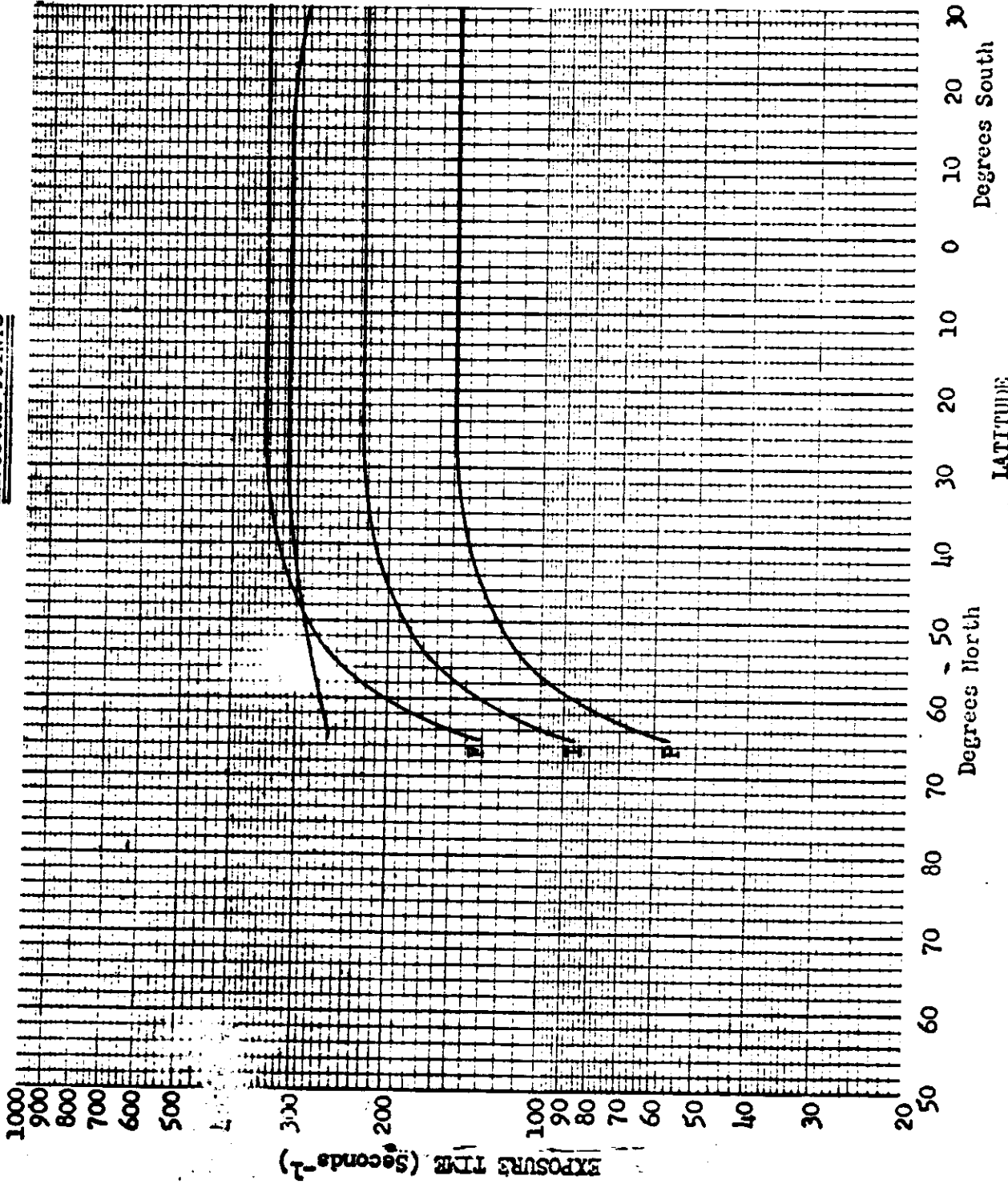
Launch Time: 1957 Z

Inclination: 100°

SIGN NOTATION

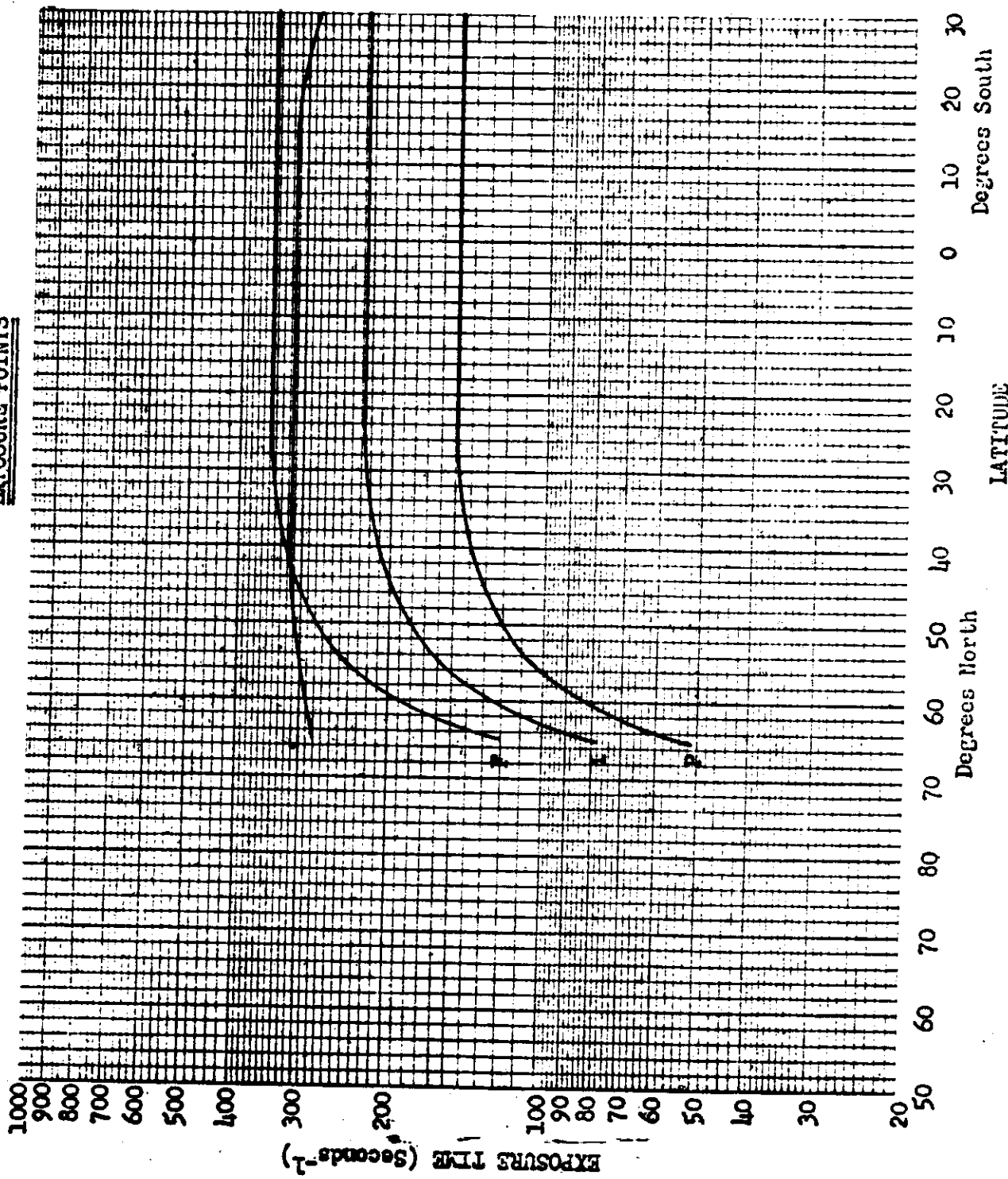


EXPOSURE POINTS



Mission No: 1037  
 Payload No: J-38  
 Camera No: 198  
 Pass No: 23  
 Launch Date: 11/8/66  
 Launch Time: 1957 Z  
 Slit Width: .225  
 Filter Type: Wratten 23  
 Film Type: 3404

EXPOSURE POINTS



Mission No: 1037

Payload No: J-38

Camera No: 198

Pass No: 71

Launch Date: 11/8/66

Launch Time: 1957 Z

Slit Width: .225

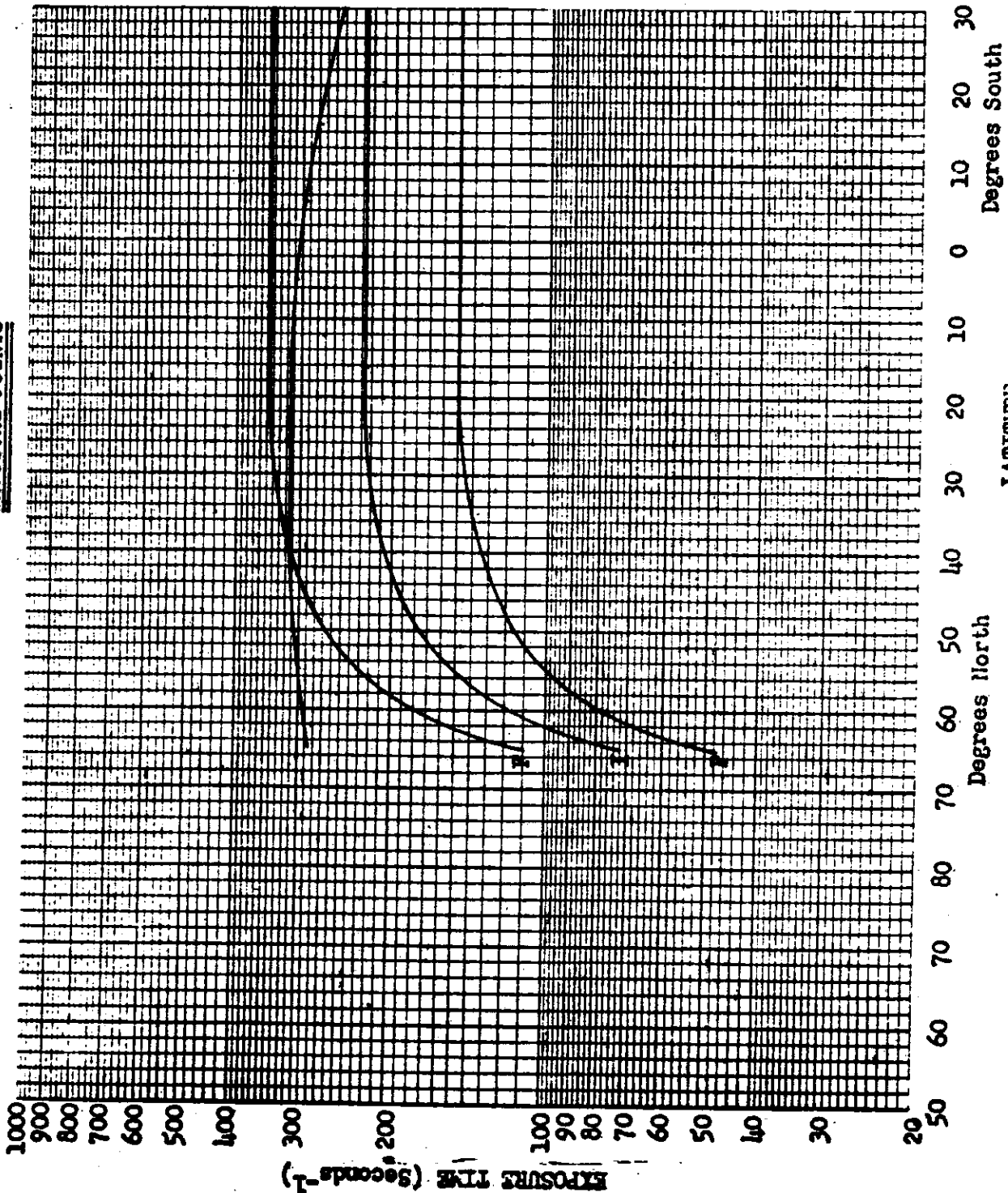
Filter Type: Wratten 23

Film Type: 3404

Figure B-6

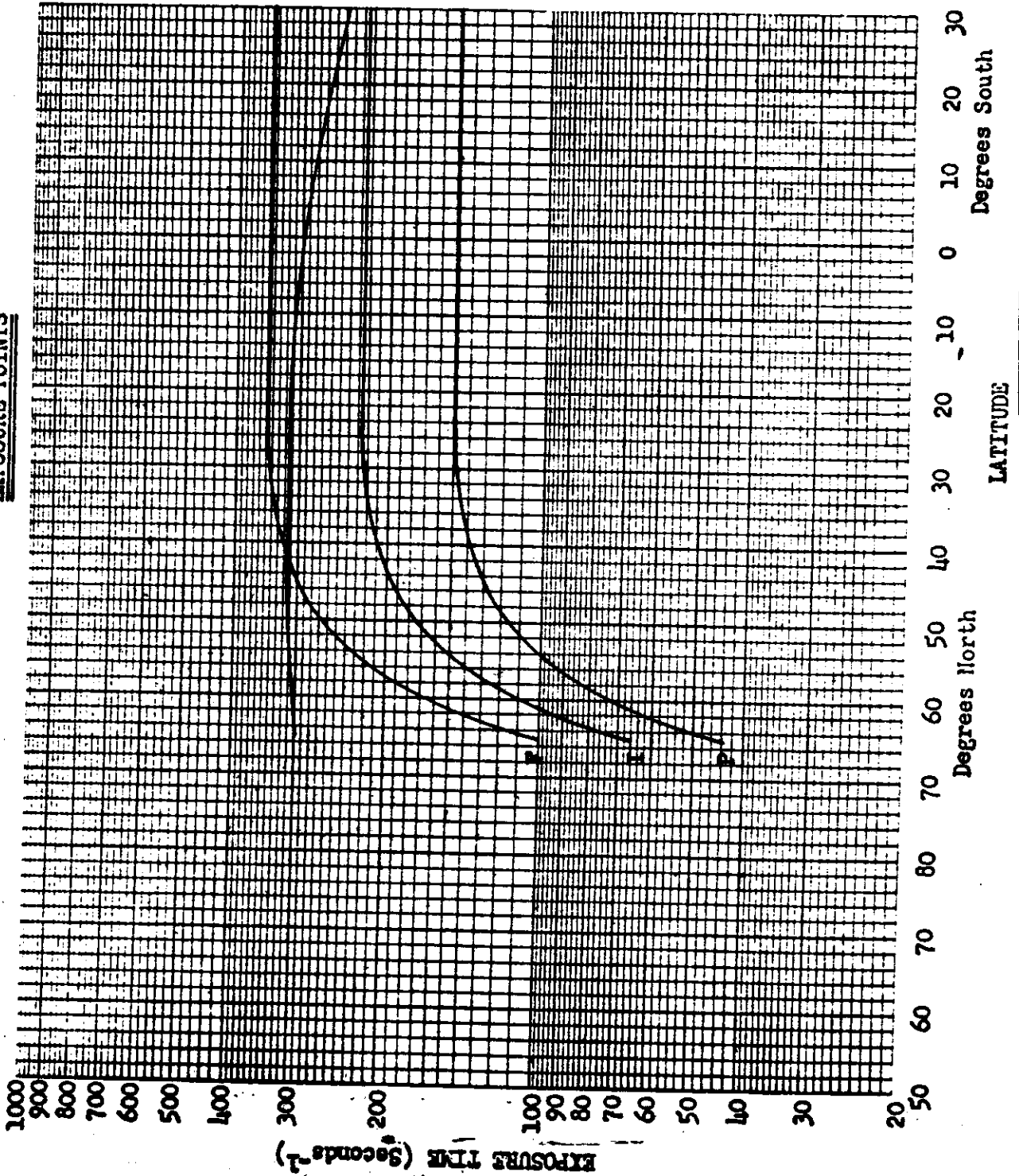


EXPOSURE POINTS



Mission No: 1037  
 Payload No: J-38  
 Camera No: 198  
 Pass No: 105  
 Launch Date: 11/8/66  
 Launch Time: 1957 Z  
 Slit Width: .225  
 Filter Type: Wratten 23  
 Film Type: 3404

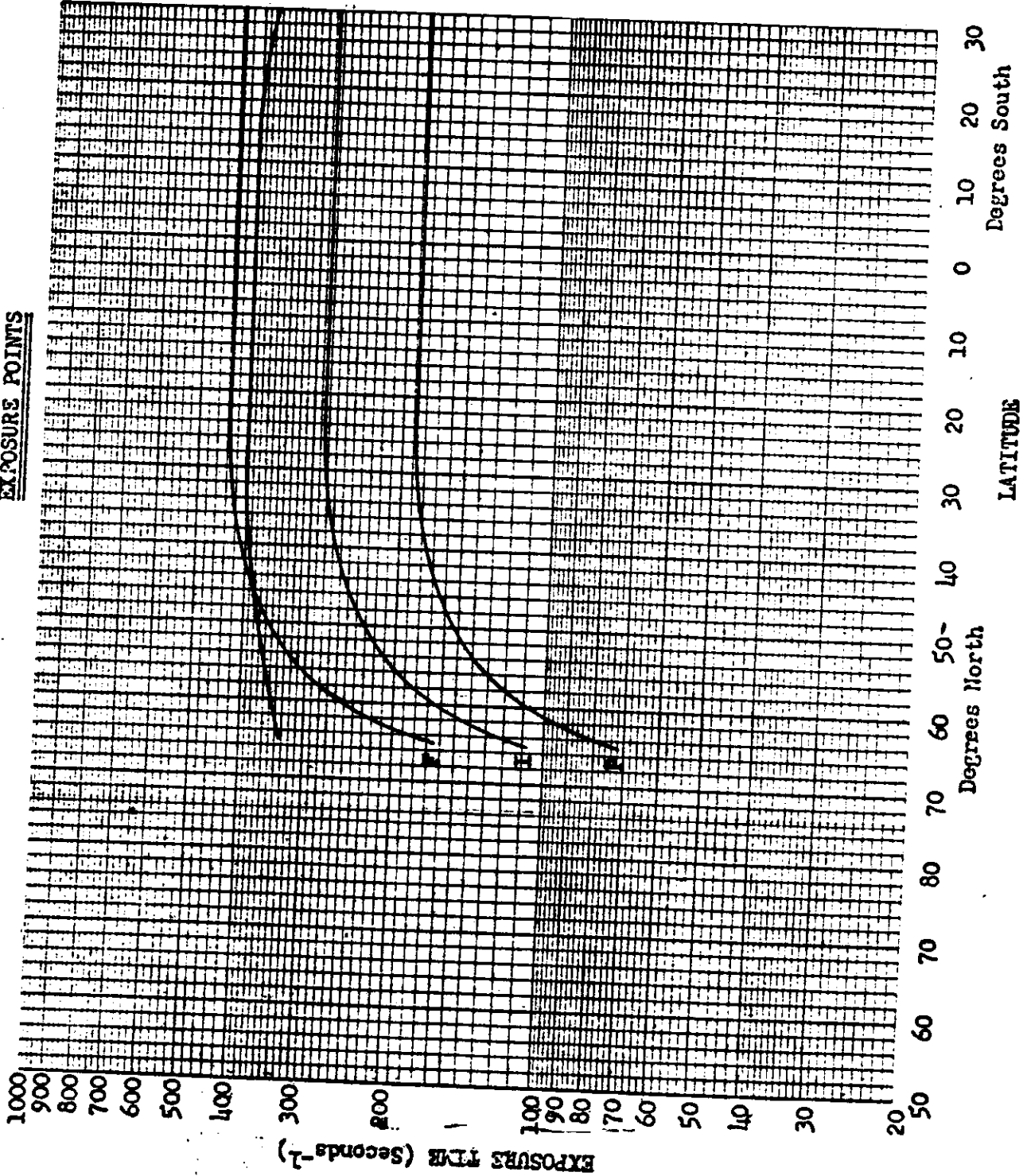
EXPOSURE POINTS



Mission No: 1037  
 Payload No: J-38  
 Camera No: 198  
 Pass No: 153  
 Launch Date: 11/8/66  
 Launch Time: 1957 Z  
 Slit Width: .225  
 Filter Type: Wratten 23  
 Film Type: 3404

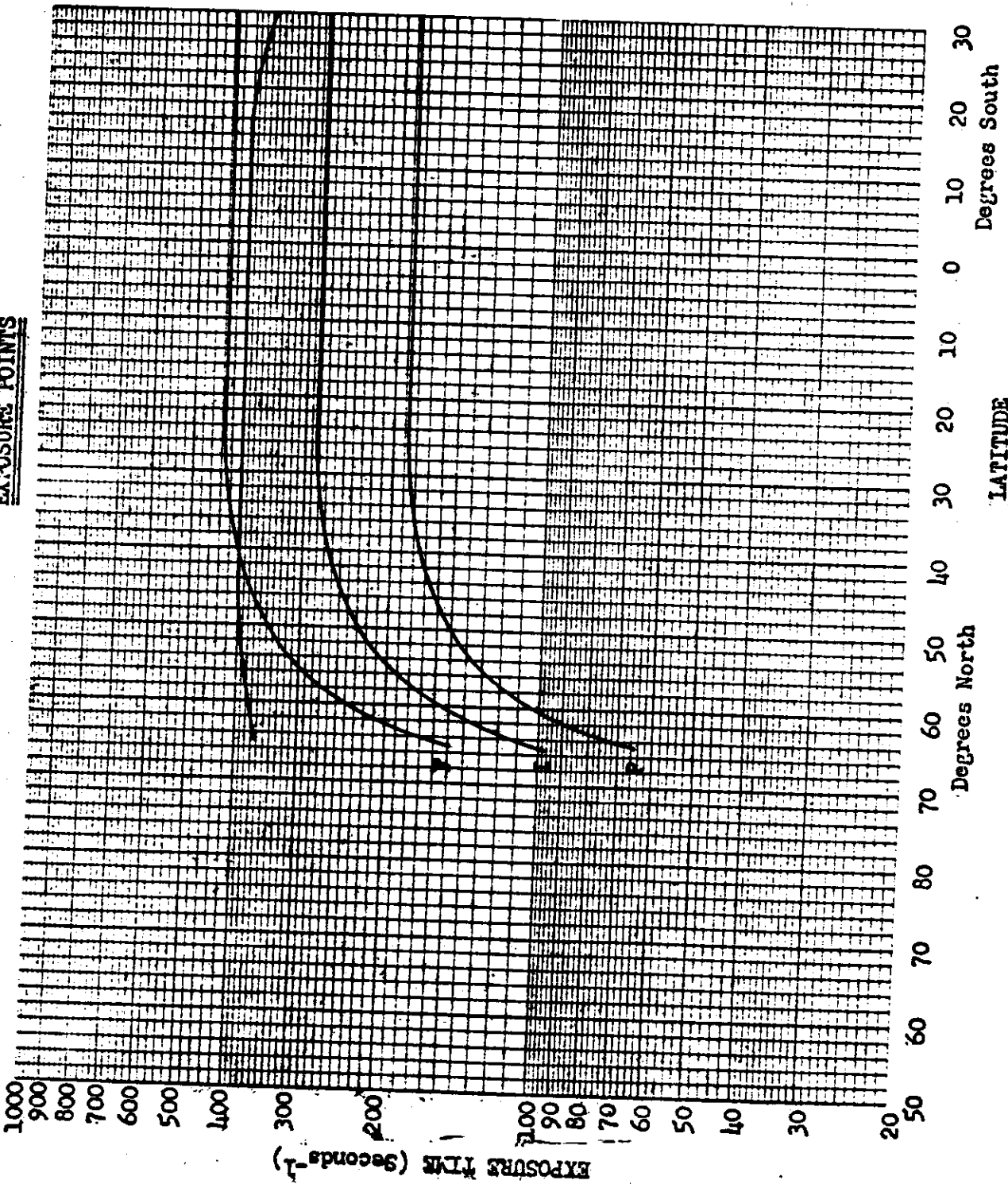
Figure 8-8

EXPOSURE POINTS



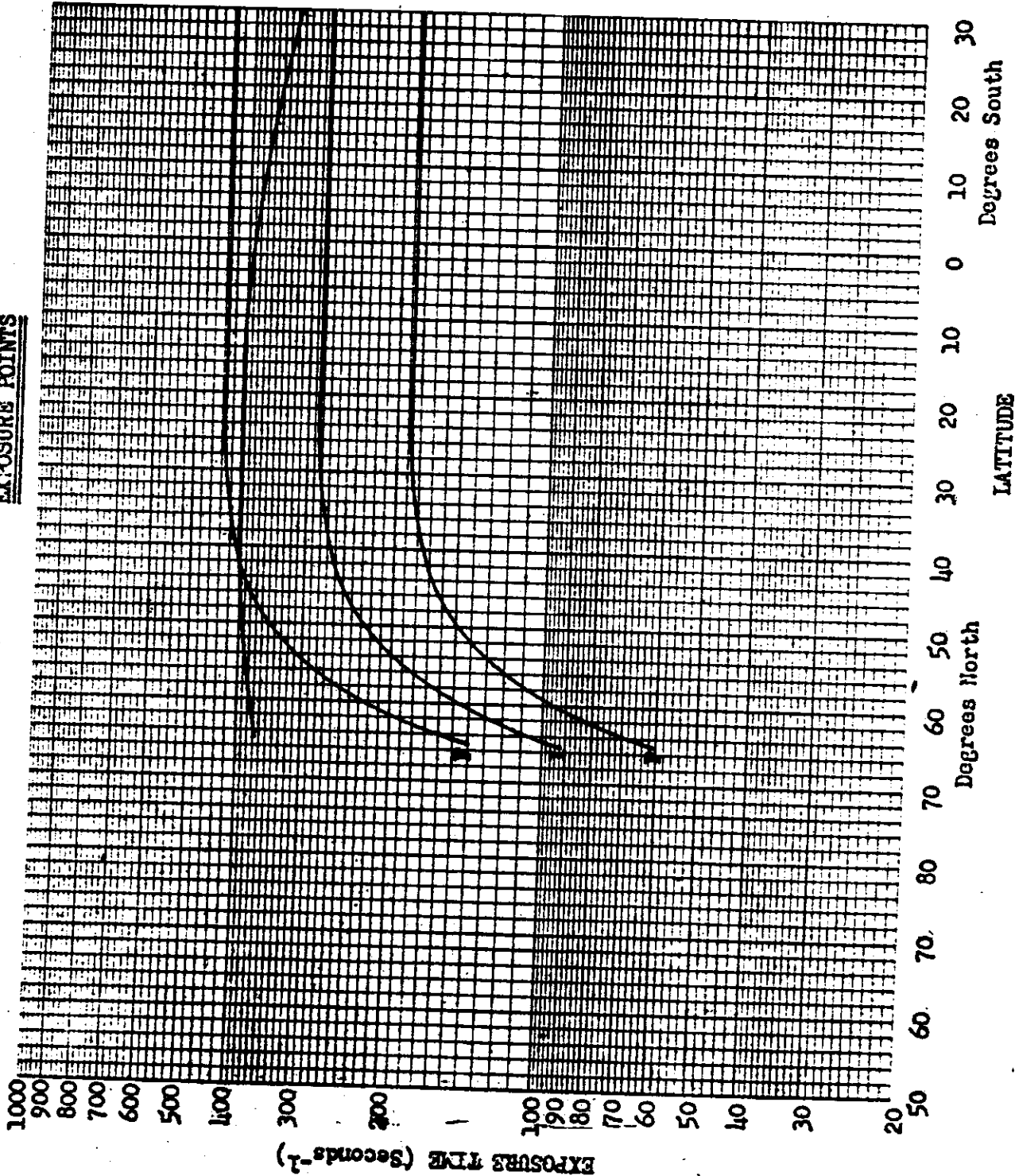
Mission No: 1037  
 Payload No: J-38  
 Camera No: 199  
 Pass No: 023  
 Launch Date: 11/8/66  
 Launch Time: 1957 Z  
 Slit Width: .175  
 Filter Type: Wratten 21  
 Film Type: 340d

EXPOSURE POINTS



Mission No: 1037  
 Payload No: J-38  
 Camera No: 199  
 Pass No: 71  
 Launch Date: 11/8/66  
 Launch Time: 1957 Z  
 Slit Width: .175  
 Filter Type: Wratten 21  
 Film Type: 3404

EXPOSURE POINTS



Mission No: 1037

Payload No: J-38

Camera No: 199

Pass No: 105

Launch Date: 11/8/66

Launch Time: 1957 Z

Slit Width: .175

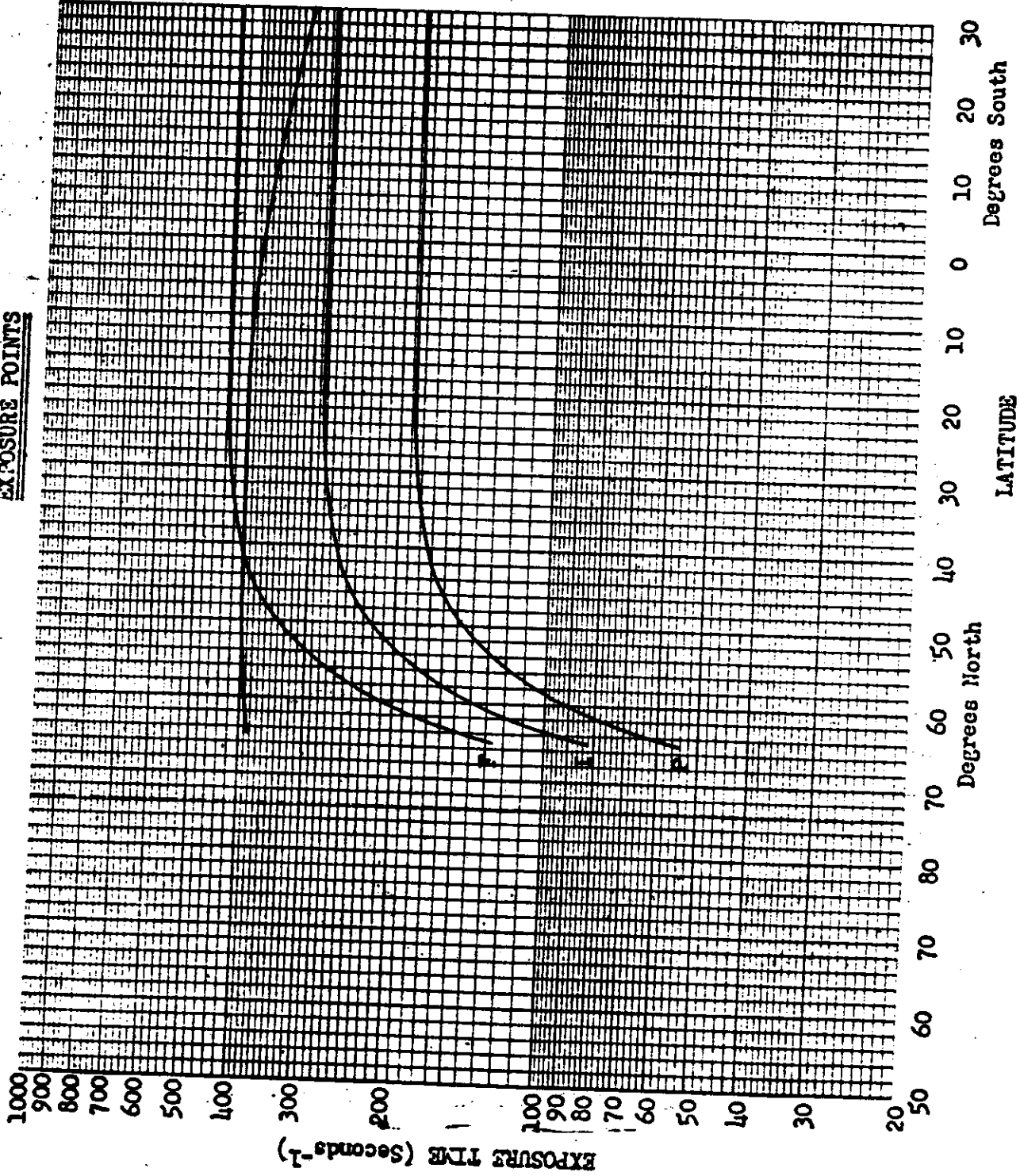
Filter Type: Wratten 21

Film Type: 3404

Figure 8-11

~~TOP SECRET~~ C

EXPOSURE POINTS



Mission No: 1037  
 Payload No: J-38  
 Camera No: 199  
 Pass No: 153  
 Launch Date: 11/8/66  
 Launch Time: 1957 Z  
 Slit Width: .175  
 Filter Type: Wratten 21  
 Film Type: 3404

~~TOP SECRET~~ C

Figure 8-12

SECTION 9

DIFFUSE DENSITY MEASUREMENTS

The diffuse density measurements made by AFSPPF were computer sorted at A/P to permit analysis of the density ranges encountered at the three processing levels. A study of sorting techniques showed that no absolute method was available to separate the density values as the accuracy of the Processing History published by [redacted] appears rather low and processing transition phases are not accounted for. The sorting technique selected uses the base plus fog density values where measurements up to 0.09 density are considered as having received Primary processing, 0.10 to 0.17 as Intermediate and above 0.17 density as Full. The percentage of original negative that was processed at each level, based on the computer sort, is tabulated below with the predicted and reported processing percentages.

<u>Mission</u>	<u>Camera</u>		<u>Primary</u>	<u>Intermediate</u>	<u>Full</u>
1037-1	FWD	Predicted	0	29	71
		Reported	8	10	82
		Computed	0	11	89
1037-1	AFT	Predicted	0	25	75
		Reported	0	19	81
		Computed	0	12	88
1037-2	FWD	Predicted	0	25	75
		Reported	14	25	60
		Computed	0	12	88
1037-2	AFT	Predicted	0	24	76
		Reported	11	33	56
		Computed	0	23	77

The tabulations of density frequency distributions for Missions 1037-1 and 1037-2 are included in Appendix A, Table A-1 through A-4. The graphical presentation of the density distribution are computed plotted in Appendix A, Figures A1 through A-36.

~~TOP SECRET C~~ [REDACTED]  
NO. [REDACTED]

A summary of the processing and exposure analysis is shown in Table 9-1. The terrain D-Min criteria (range) for proper exposure and processing is 0.40 to 0.90 density units.

A density range chart Figure 9-1 is included in this report. This type of chart for missions 1004 to 1031 is included in the A/P Final Report for Mission 1031.

These charts are produced from the same density measurements previously mentioned in this section. The computer produced the mean, median and range figures for the various processing levels used. The chart includes the number of frames (samples) in which the density measurements were made. These measurements are made on approximately every tenth frame throughout the mission.

~~TOP SECRET C~~ [REDACTED]



MISSION 1037-1 INSTR - FWD 2/24/67 PROCESSING AND EXPOSURE ANALYSIS

PROCESS LEVEL	SAMPLE SIZE	UNDER EXPOSED	PROCESSED	CORRECT EXP&PROC	OVER PROCESSED	OVER EXPOSED
PRIMARY	0	0 PC	0 PC	0 PC	14 PC	13 PC
INTERMEDIATE	25	0 PC	8 PC	76 PC	16 PC	0 PC
FULL	212	5 PC	0 PC	84 PC	11 PC	0 PC
ALL LEVELS	237	4 PC	1 PC	83 PC	12 PC	0 PC

MISSION 1037-1 INSTR - AFT 2/24/67 PROCESSING AND EXPOSURE ANALYSIS

PROCESS LEVEL	SAMPLE SIZE	UNDER EXPOSED	PROCESSED	CORRECT EXP&PROC	OVER PROCESSED	OVER EXPOSED
PRIMARY	0	0 PC	0 PC	0 PC	15 PC	15 PC
INTERMEDIATE	29	0 PC	17 PC	59 PC	24 PC	0 PC
FULL	209	4 PC	0 PC	82 PC	14 PC	0 PC
ALL LEVELS	238	3 PC	2 PC	79 PC	16 PC	0 PC

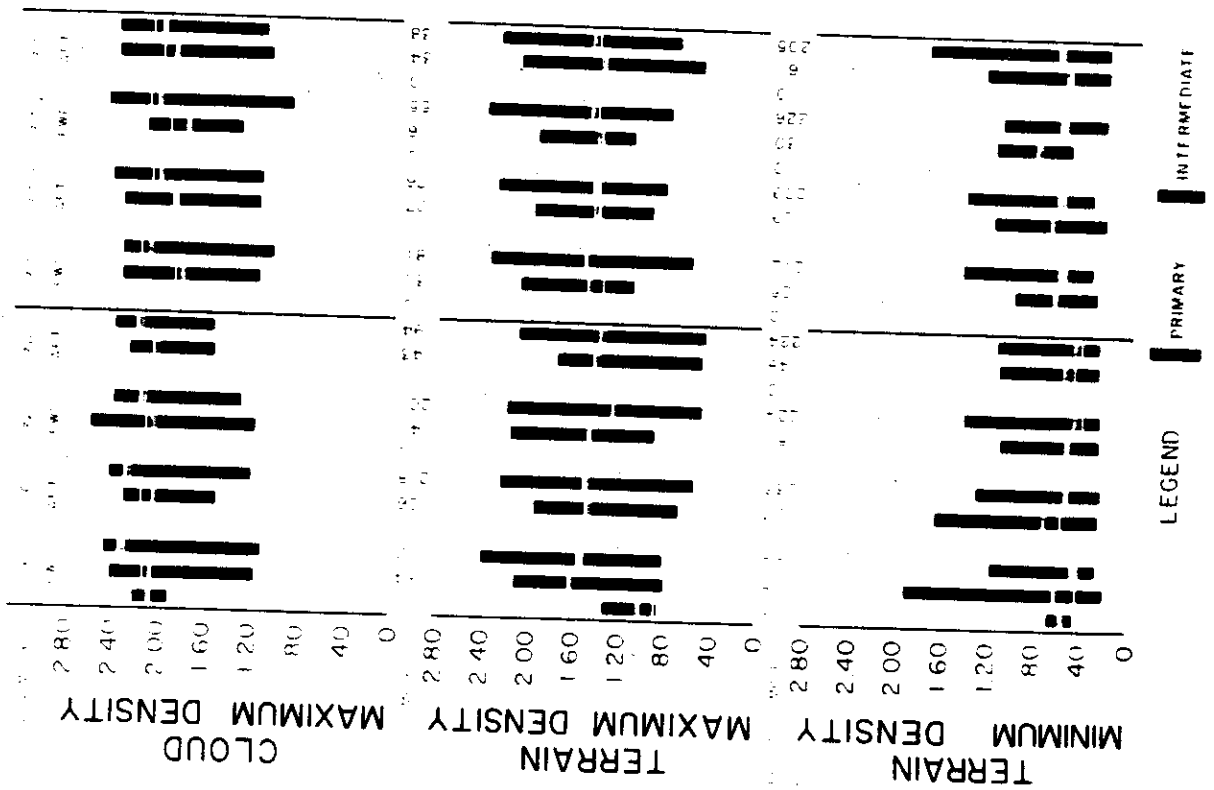
MISSION 1037-2 INSTR - FWD 2/24/67 PROCESSING AND EXPOSURE ANALYSIS

PROCESS LEVEL	SAMPLE SIZE	UNDER EXPOSED	PROCESSED	CORRECT EXP&PROC	OVER PROCESSED	OVER EXPOSED
PRIMARY	0	0 PC	0 PC	0 PC	16 PC	16 PC
INTERMEDIATE	30	0 PC	0 PC	70 PC	30 PC	0 PC
FULL	226	4 PC	0 PC	85 PC	10 PC	0 PC
ALL LEVELS	256	4 PC	0 PC	84 PC	13 PC	0 PC

MISSION 1037-2 INSTR - AFT 2/24/67 PROCESSING AND EXPOSURE ANALYSIS

PROCESS LEVEL	SAMPLE SIZE	UNDER EXPOSED	PROCESSED	CORRECT EXP&PROC	OVER PROCESSED	OVER EXPOSED
PRIMARY	0	0 PC	0 PC	0 PC	31 PC	31 PC
INTERMEDIATE	61	0 PC	21 PC	64 PC	15 PC	0 PC
FULL	205	5 PC	0 PC	81 PC	13 PC	0 PC
ALL LEVELS	266	4 PC	5 PC	77 PC	14 PC	0 PC
PROCESS LEVEL	BASE & FOG	UNDER EXPOSED	PROCESSED	CORRECT EXP&PROC	OVER PROCESSED	OVER EXPOSED
PRIMARY	0.01-0.09	0.01-0.13	0.14-0.39	0.40-0.90	0.91-1.34	0.91 AND UP
INTERMED	0.10-0.17	0.01-0.20	0.21-0.39	0.40-0.90	0.91-1.34	1.35 AND UP
FULL	0.18 AND UP	0.01-0.39	-----	0.40-0.90	0.91-1.69	1.70 AND UP

# J MISSION DENSITY RANGES



TOP SECRET C/ No [REDACTED]

TOP SECRET C/ [REDACTED]

FIGURE 9-1

SECTION 10

PERFORMANCE MEASUREMENTS

The photography acquired by both panoramic cameras during Missions 1037-1 and 1037-2 received a MIP rating of 85. A summary is tabulated below of the MTF/AIM resolution values measured by AFSPPF. The microdensitometer slit was 1 micron by 80 microns for the edge scan analysis.

<u>Mission</u>	<u>Camera</u>	<u>Cycles/mm</u>	<u>Average</u>	<u>Ground Resolution</u>
1037-1	FWD	71		15.3'
1037-2	FWD	81	77	
1037-1	AFT	88		12.9'
1037-2	AFT	83	85	

The details of the measurement and computing techniques, targets measured and target locations are fully reported in the evaluation report published by AFSPPF and are not normally included in this report.

SECTION 11

VEHICLE ATTITUDE

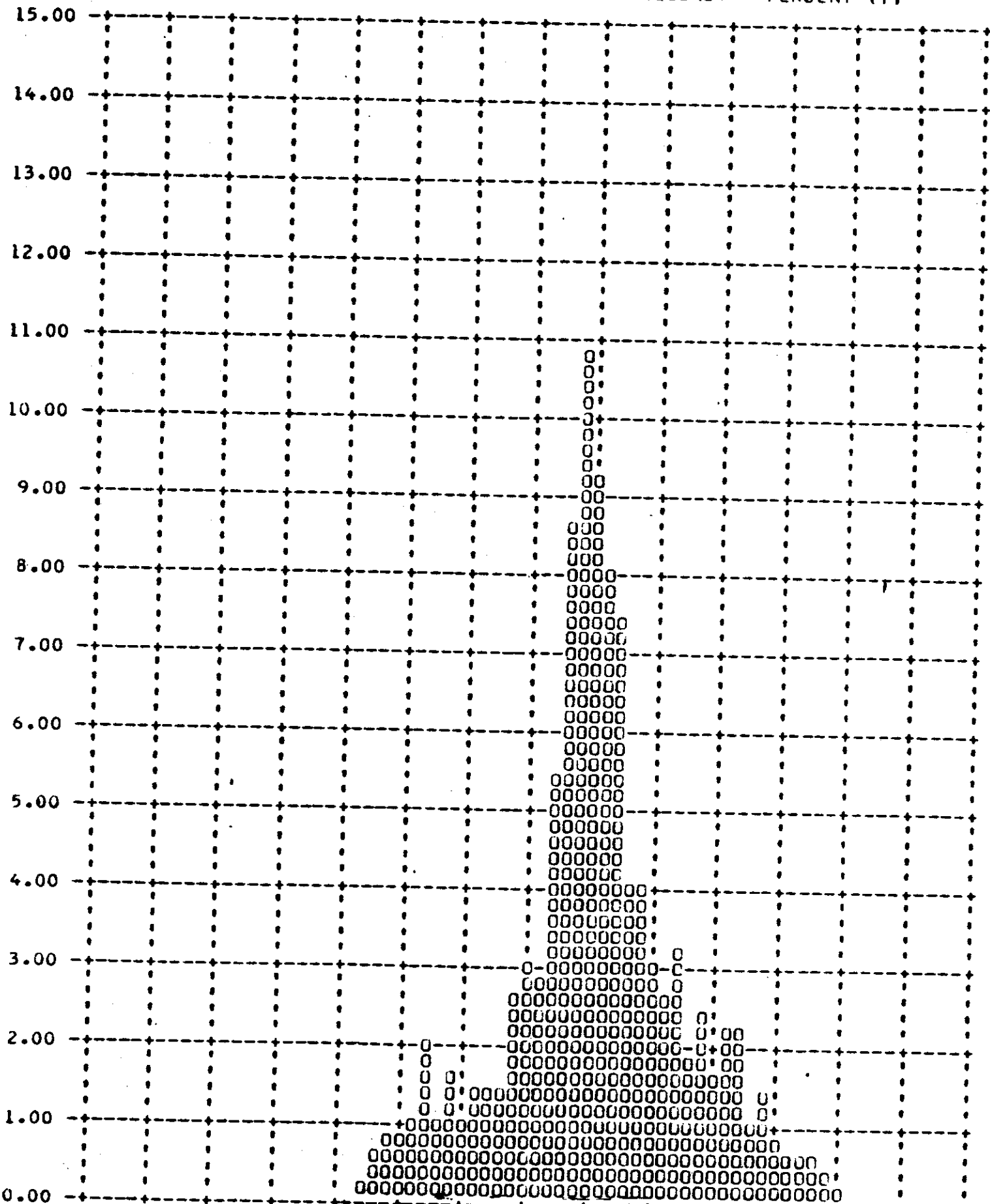
The vehicle attitude errors for both Mission 1037-1 and 1037-2 were derived from the reduction of the Stellar camera photography. This attitude data is supplied to A/P by NPIC.

The attitude errors for each frame and the attitude control rates are calculated at the A/P computer facility. The computer also plots the frequency distribution of the rates and errors. Figures 11-1 through 11-6 show these distributions for Mission 1037-1 and Figures 11-7 through 11-12 for Missions 1037-2.

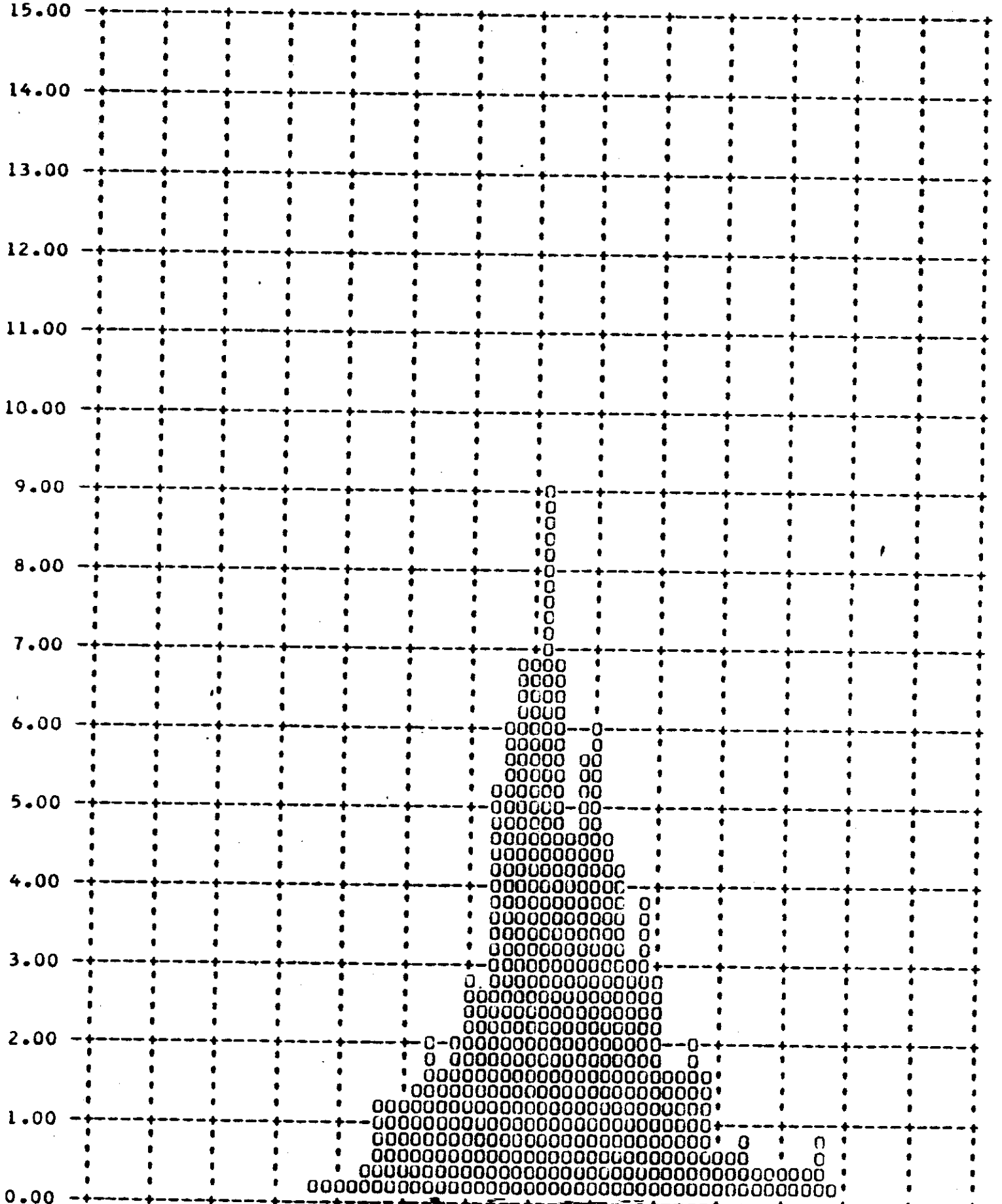
The summary table below lists the maximum attitude errors and rates that were experienced during 90% of the FWD camera photographic operations, excluding the first six frames of each operation, and the total range of the errors and rates.

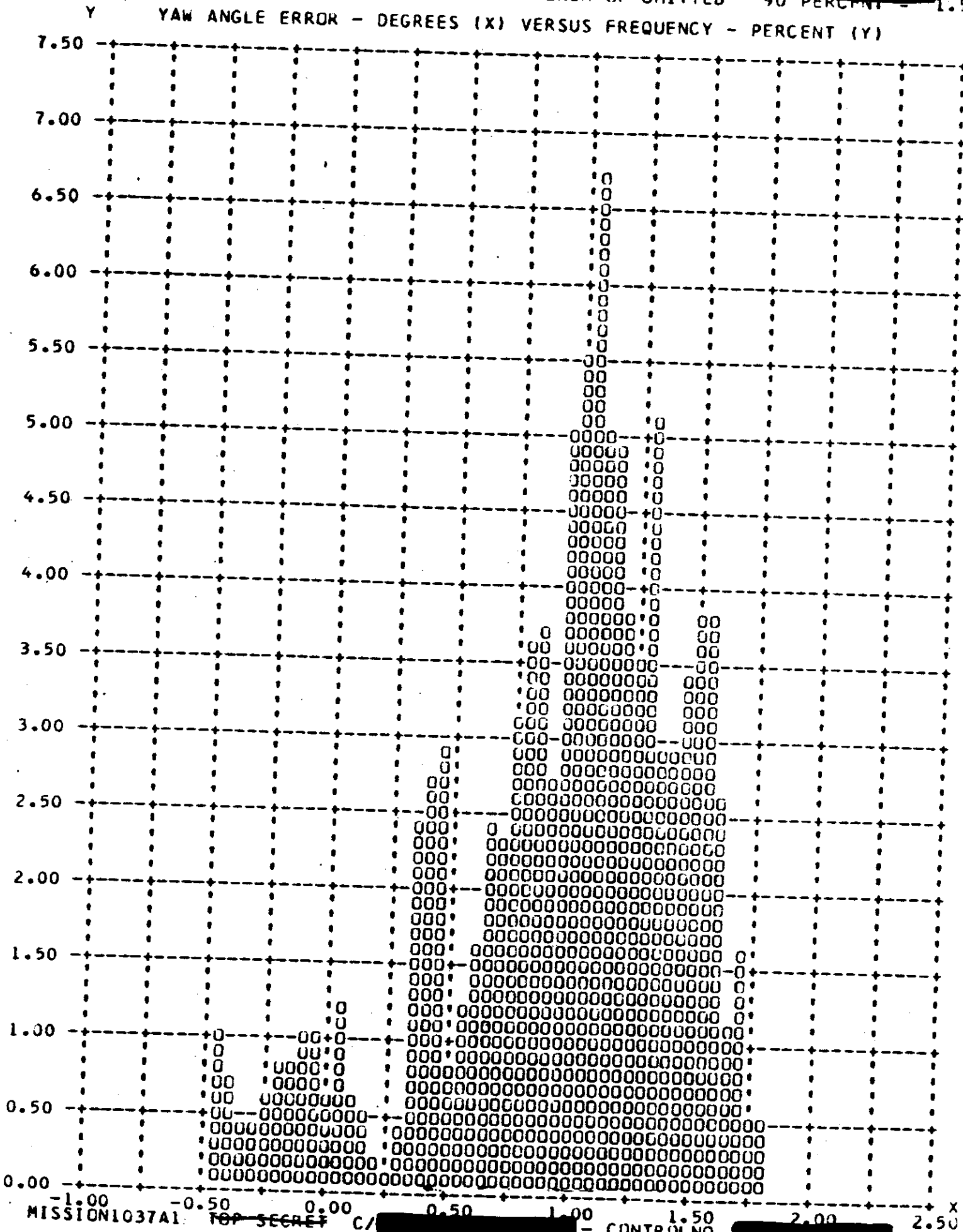
<u>Value</u>	<u>Mission 1037-1</u>		<u>Mission 1037-2</u>	
	<u>90%</u>	<u>Range</u>	<u>90%</u>	<u>Range</u>
Pitch Error ( $^{\circ}$ )	0.25	-0.36 to +0.40	0.24	-0.36 to +0.40
Roll Error ( $^{\circ}$ )	0.25	-0.44 to +0.38	0.30	-0.44 to +0.42
Yaw Error ( $^{\circ}$ )	1.50	-0.45 to +1.65	1.17	-0.80 to +1.70
Pitch Rate ( $^{\circ}$ /hr.)	22.80	-50 to +85	26.45	-38 to +94
Roll Rate ( $^{\circ}$ /hr.)	39.97	-95 to +75	52.53	-95 to +50
Yaw Rate ( $^{\circ}$ /hr.)	29.29	-50 to +95	26.16	-85 to +100

Y. PITCH ANGLE ERROR - DEGREES (X) VERSUS FREQUENCY - PERCENT (Y)




Y ROLL ANGLE ERROR - DEGREES (X) VERSUS FREQUENCY - PERCENT (Y)



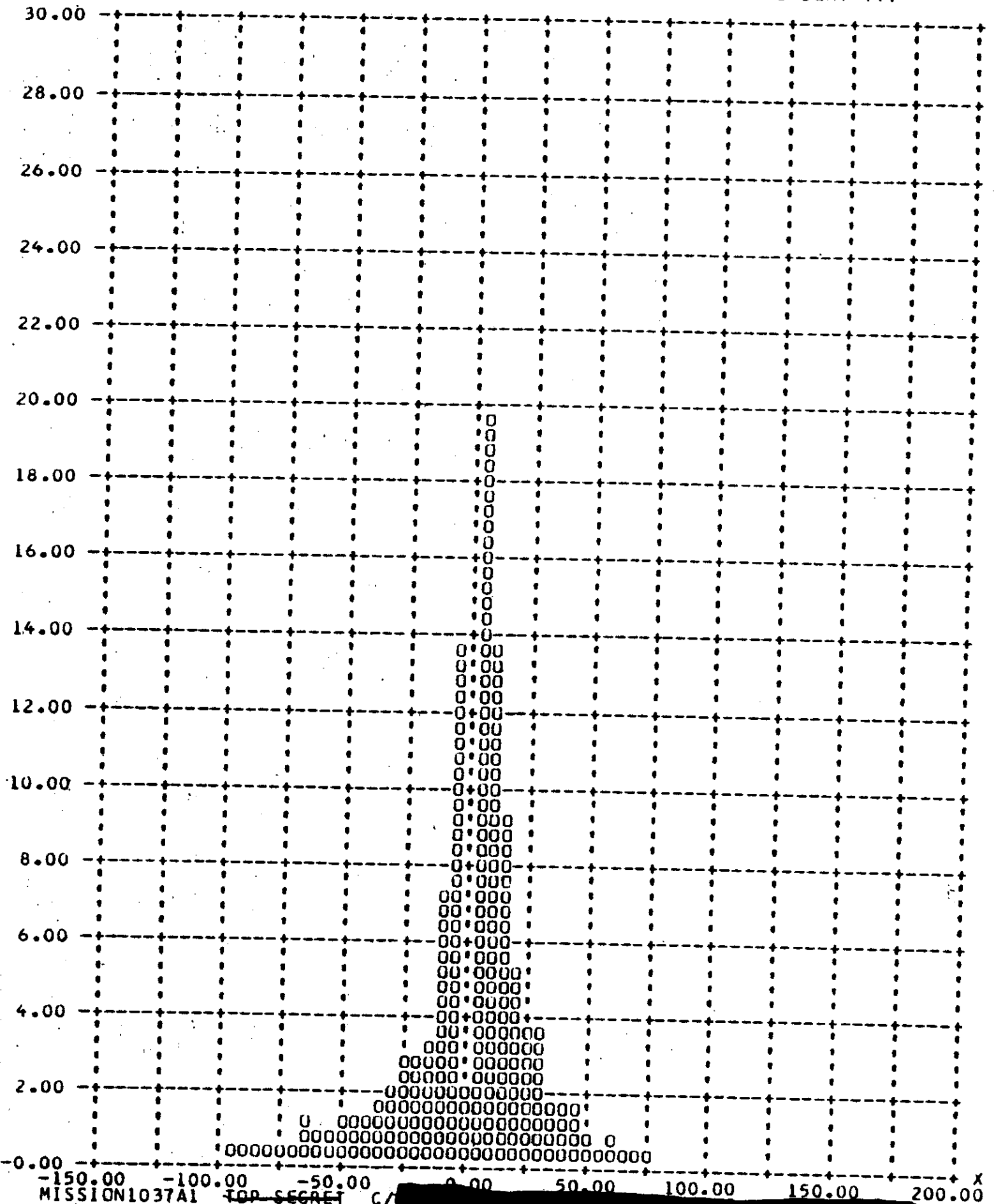


Y PITCH RATE ERROR - DEG/HOUR (X) VERSUS FREQUENCY - PERCENT (Y)

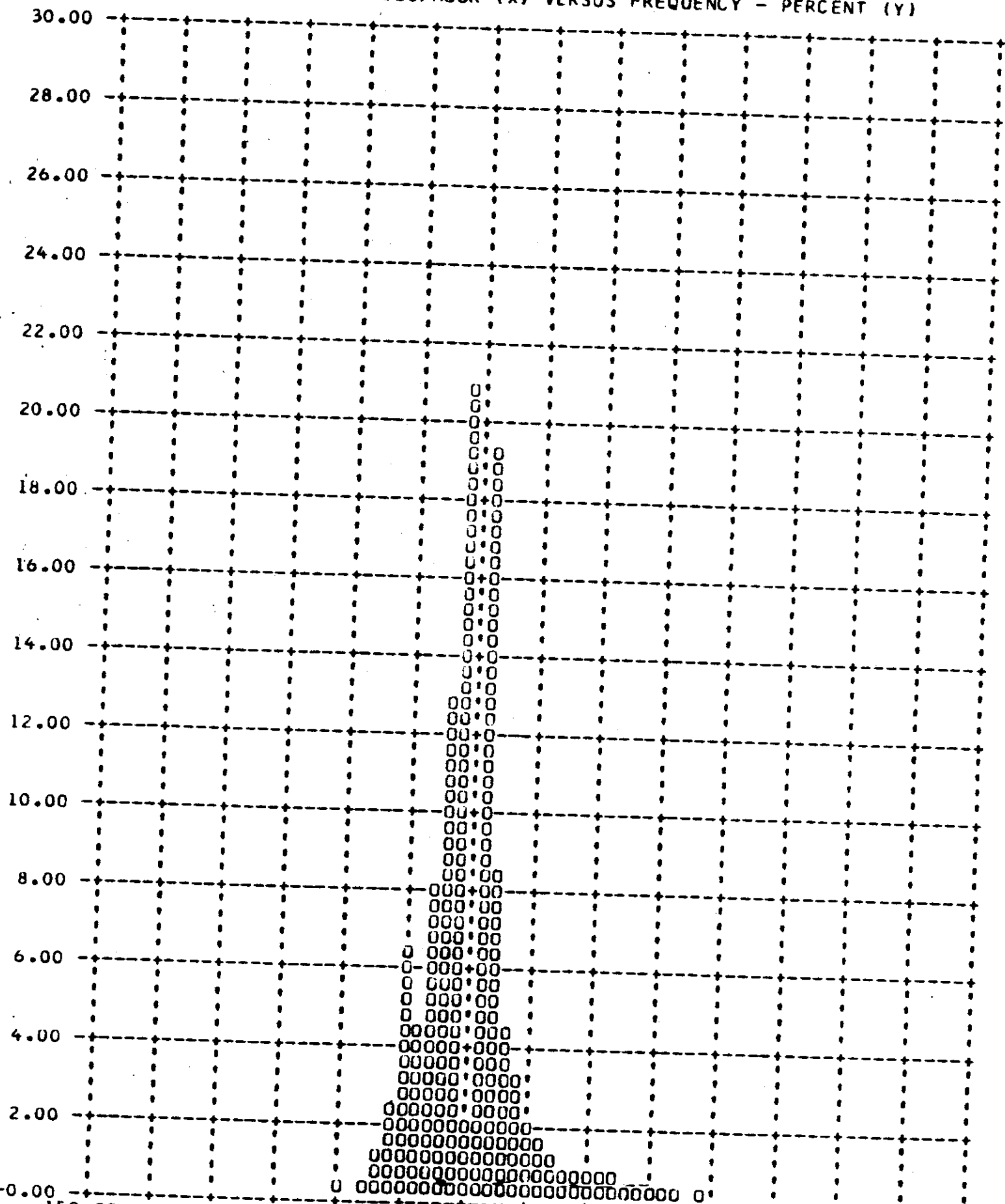




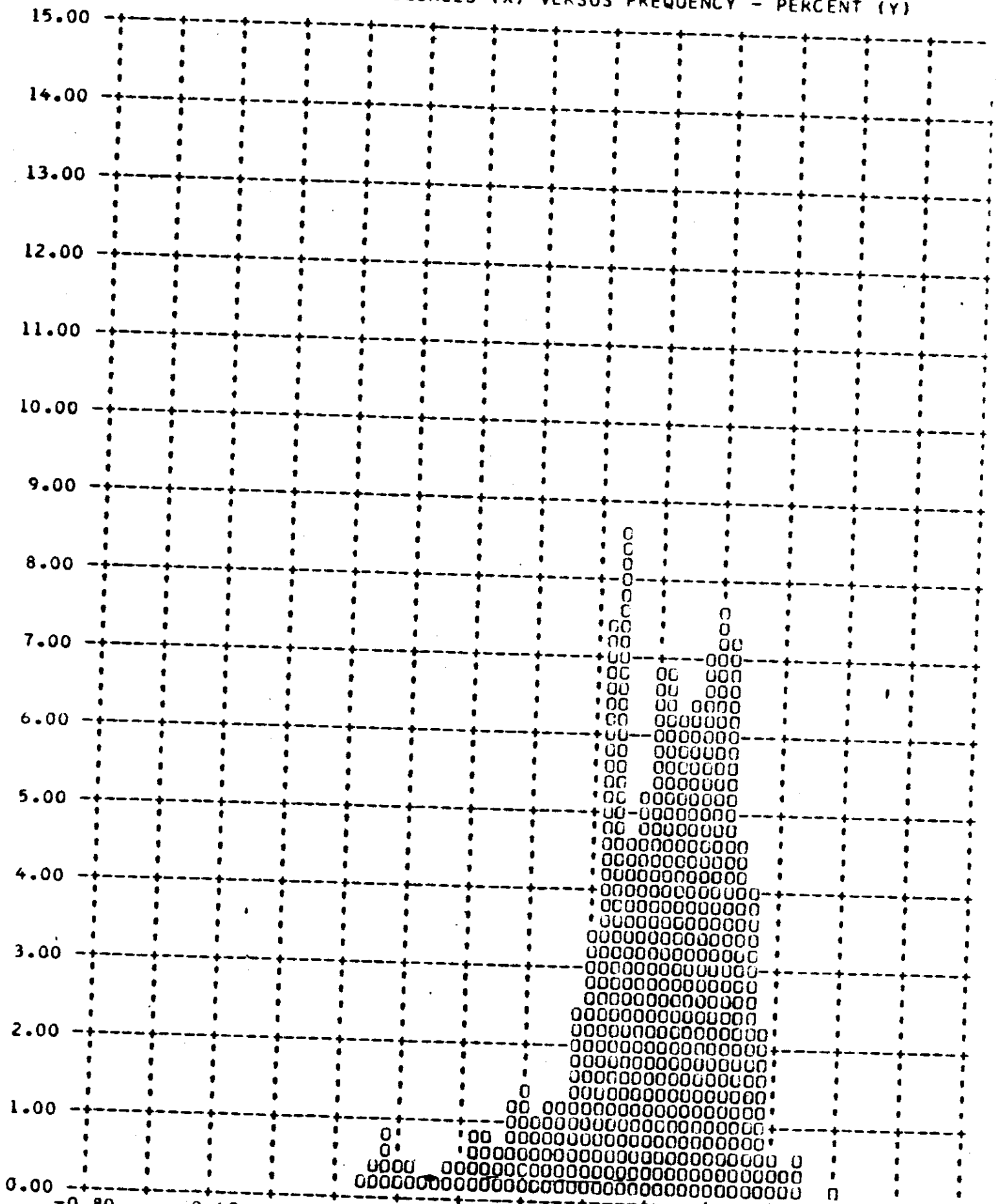
Y ROLL RATE ERROR - DEG/HOUR (X) VERSUS FREQUENCY - PERCENT (Y)



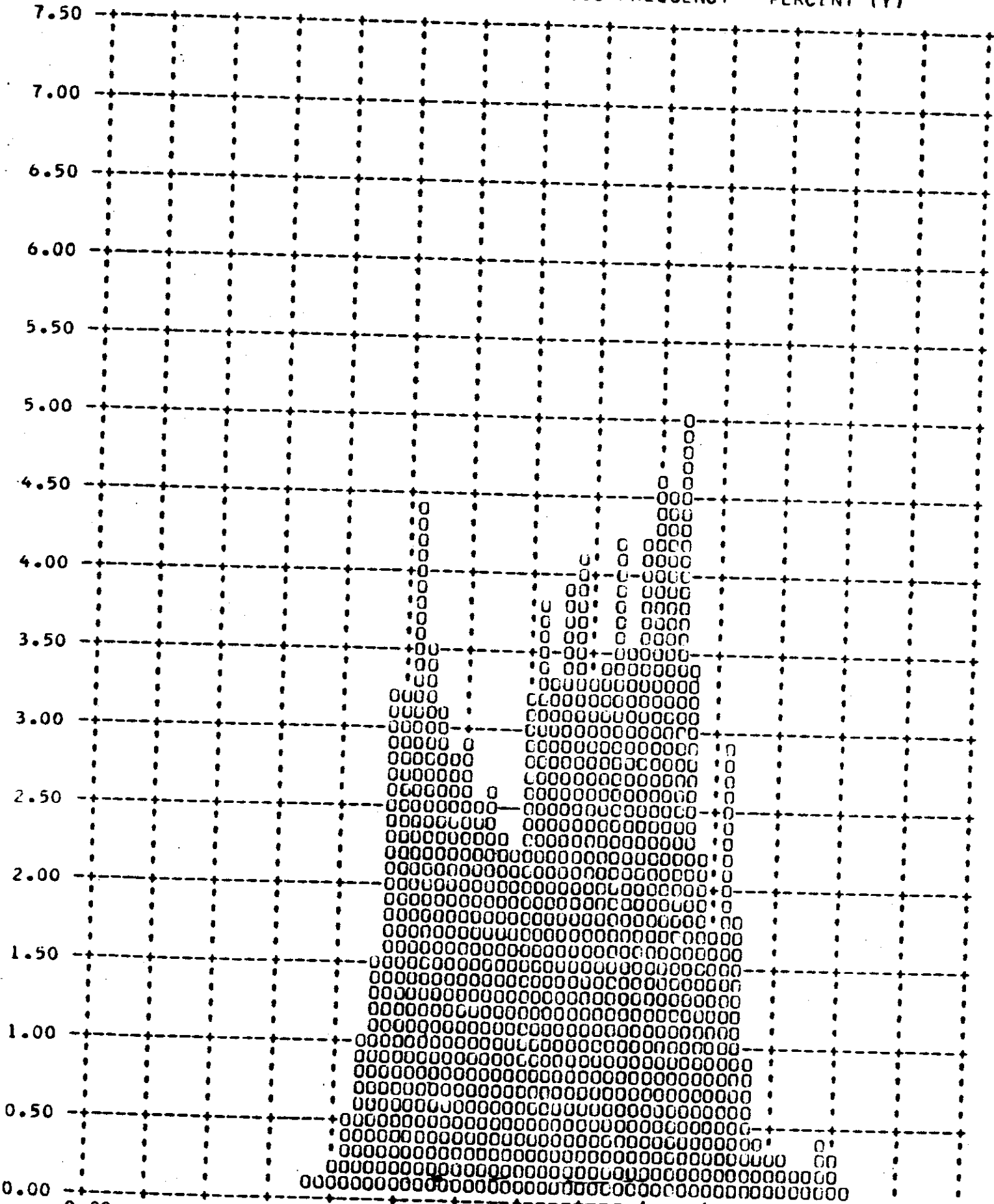
Y YAW RATE ERROR - DEG/HOUR (X) VERSUS FREQUENCY - PERCENT (Y)



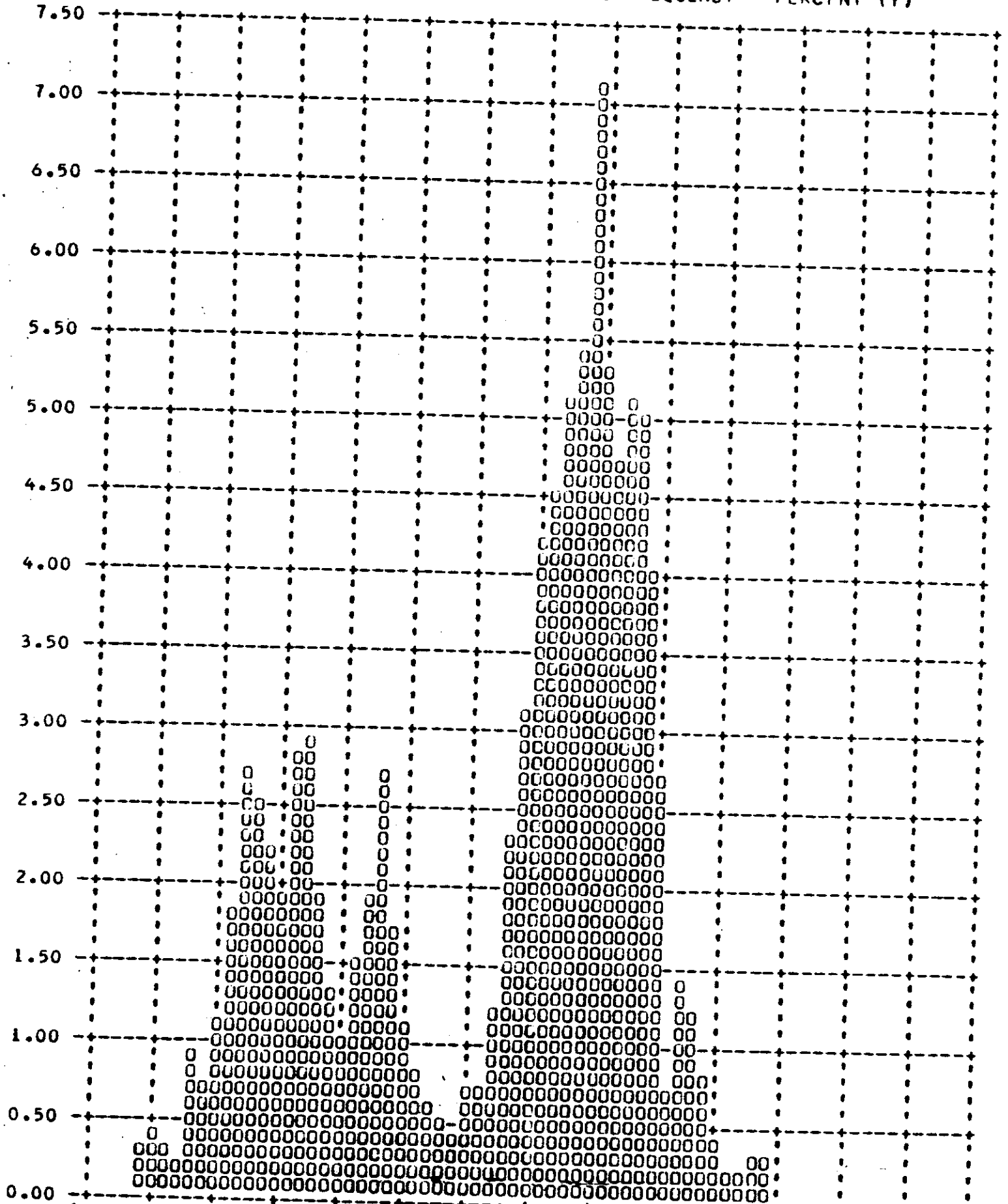
Y PITCH ANGLE ERROR - DEGREES (X) VERSUS FREQUENCY - PERCENT (Y)



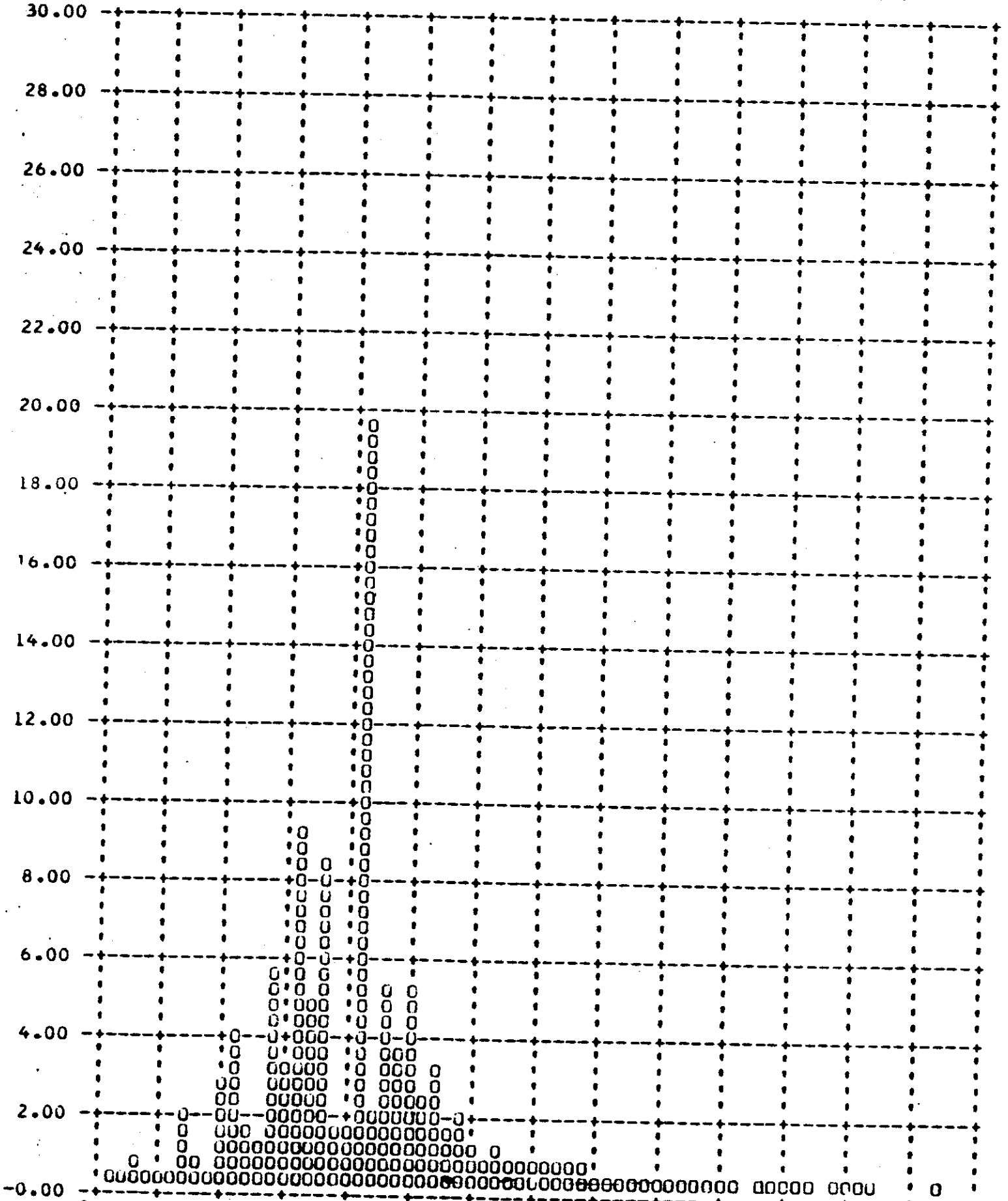
Y ROLL ANGLE ERROR - DEGREES (X) VERSUS FREQUENCY - PERCENT (Y)



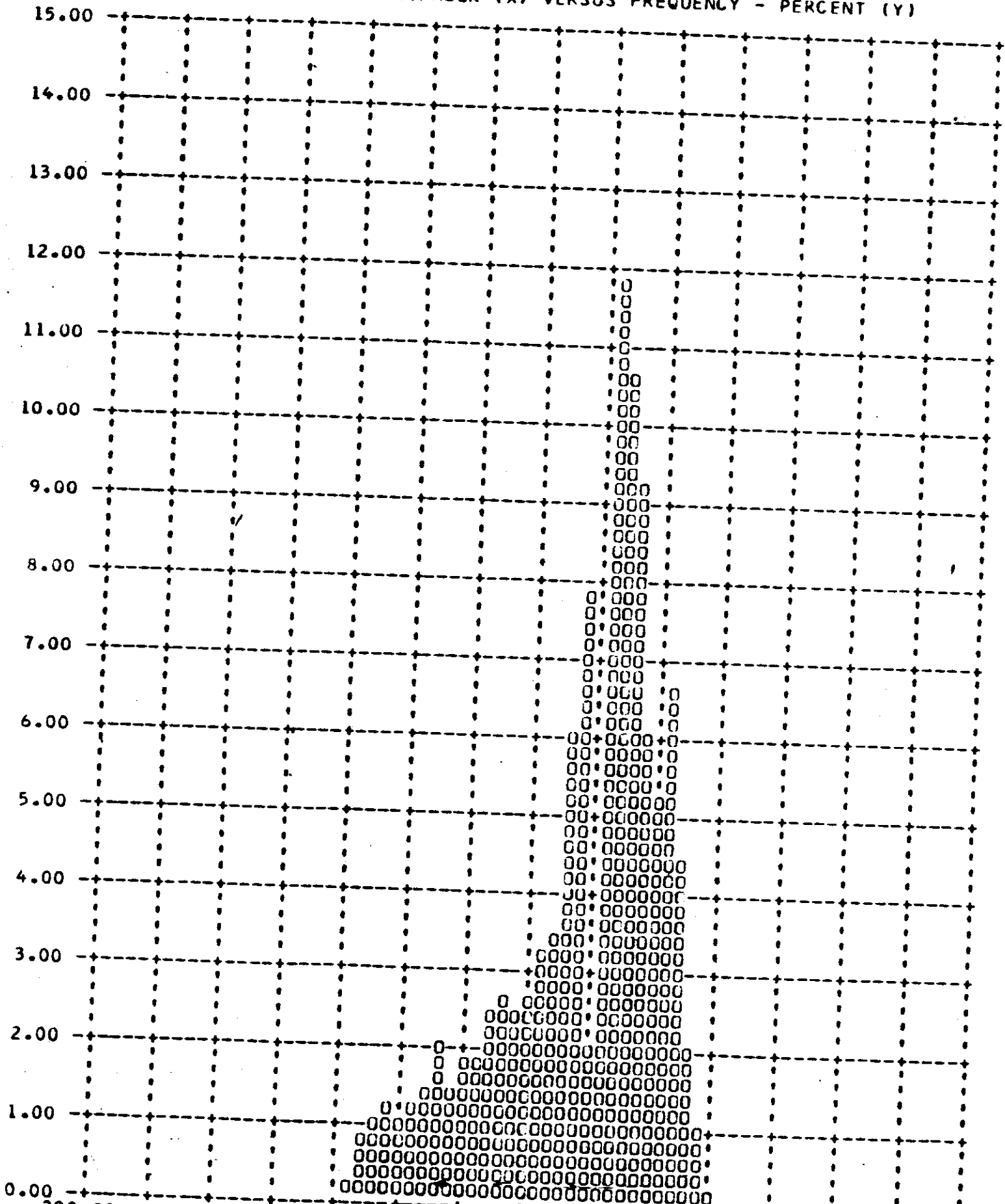
Y YAW ANGLE ERROR - DEGREES (X) VERSUS FREQUENCY - PERCENT (Y)



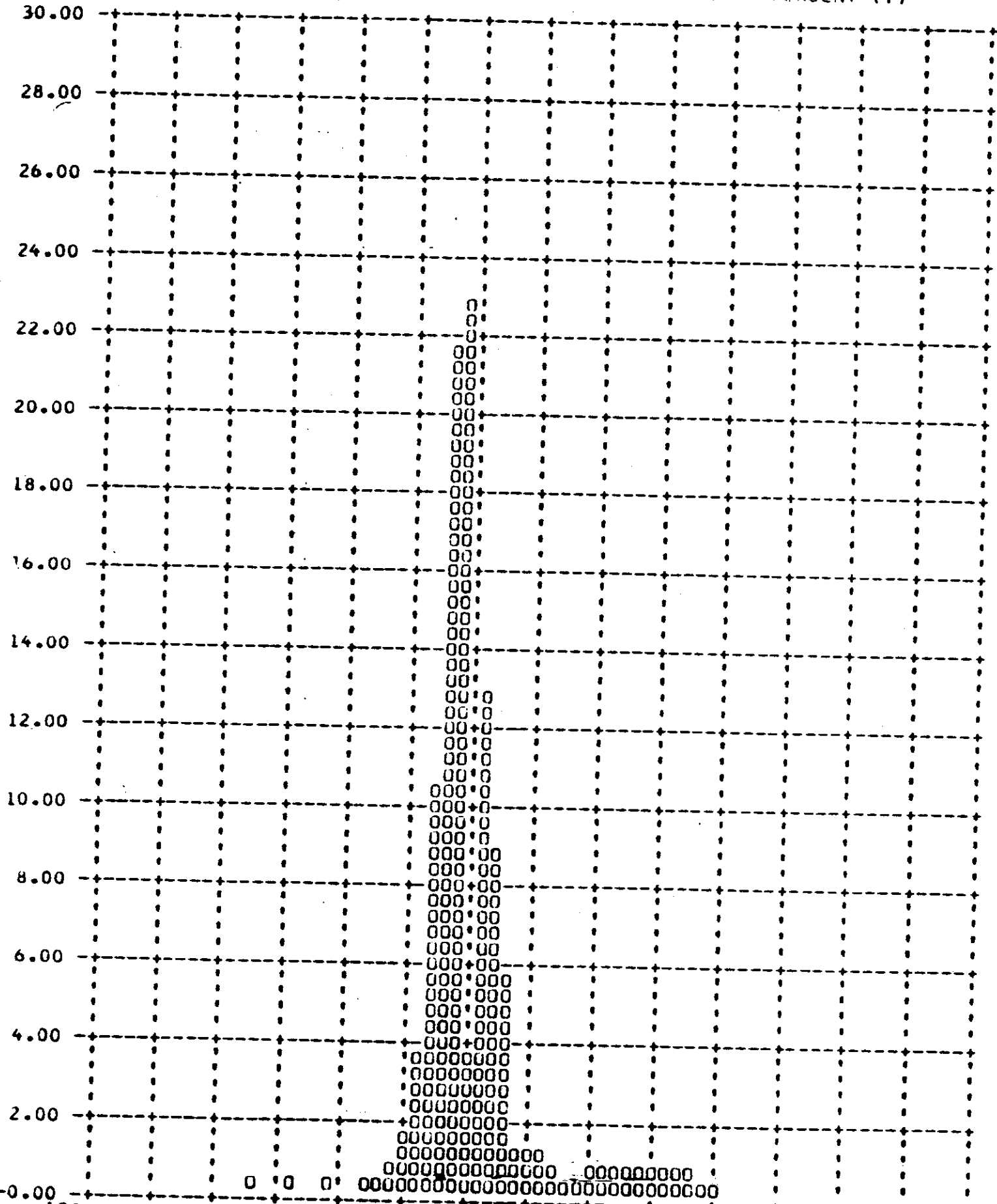
Y PITCH RATE ERROR - DEG/HOUR (X) VERSUS FREQUENCY - PERCENT (Y)



Y ROLL RATE ERROR - DEG/HOUR (X) VERSUS FREQUENCY - PERCENT (Y)



Y YAW RATE ERROR - DEG/HOUR (X) VERSUS FREQUENCY - PERCENT (Y)





## SECTION 12

### IMAGE SMEAR ANALYSIS

The frame correlation tape supplied to A/P by NPIC contains the binary time word of each frame of photography. A computer program has been assembled at A/P which calculates the exposure time of each frame and compares the camera cycle rate with the ephemeris to calculate the V/h mismatch. This data is combined with the vehicle attitude error and rate values of each frame and the crab error caused by earth rotation at the latitude of each frame. The program outputs the total along track and cross track IMC error and the limit of ground resolution that can be acquired by a camera regardless of focal length and system capabilities.

The computer rejects the first six frames of all operations as the large V/h error induced by camera start-up is not representative of the overall system operations. The frequency distribution of the V/h errors and resolution limits are computer plotted and are shown in Figures 12-1 through 12-16.

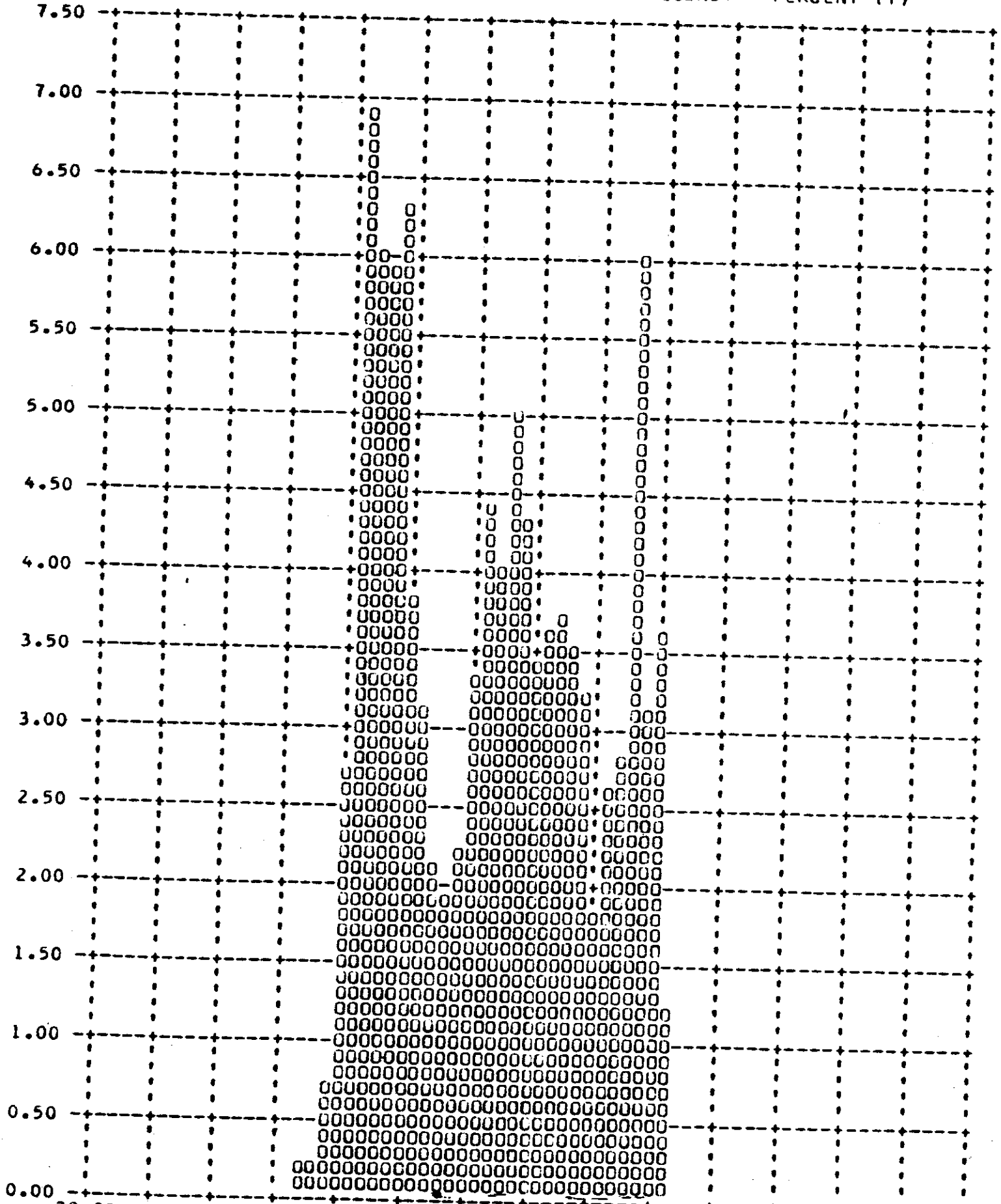
The summary table 12-1 presents the maximum V/h ratio errors and resolution limits that existed during 90% of the photographic operations and the total range of values during all operations that were computed.

MISSION 1037  
V/h RATIO AND RESOLUTION LIMITS

VALUE	UNITS	CAMERA	MISSION 1037-1		MISSION 1037-2	
			90% Range	Range	90% Range	Range
V/h Ratio Error	%	FWD	9.54	-11.5 to +3.0	6.30	-11.8 to +2.0
		AFT	10.05	-12.0 to +3.0	6.59	-12.5 to +2.5
Along Track Resolution Limit	Feet	FWD	10.08	0.2 to 13.0	6.63	0.2 to 13.2
		AFT	8.01	0.2 to 10.4	5.37	0.2 to 10.4
Cross Track Resolution Limit	Feet	FWD	8.04	4.6 to 9.0	7.50	4.0 to 10.8
		AFT	6.06	3.2 to 7.2	5.85	2.6 to 8.6

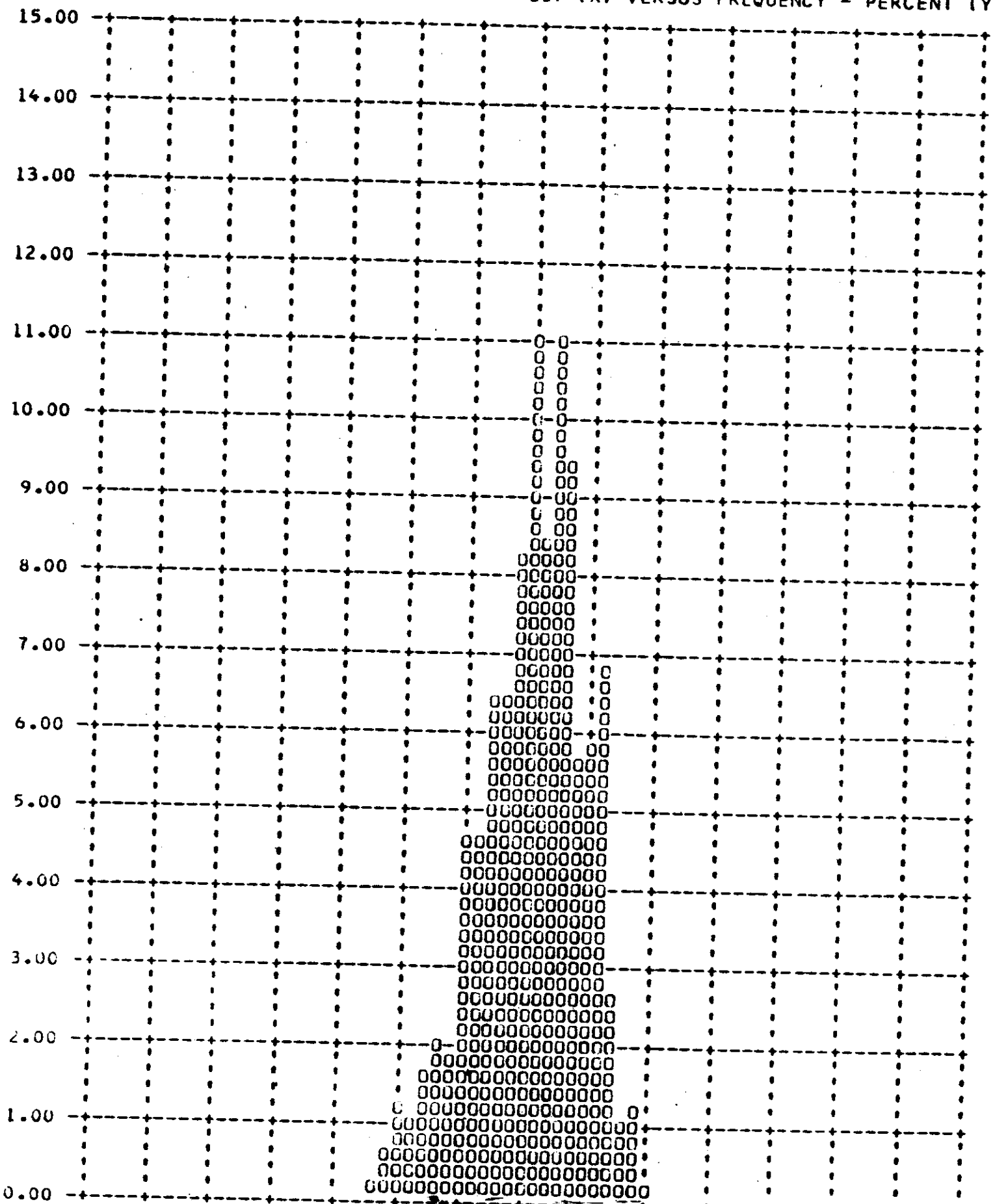
TABLE 12-1

Y V/H RATIO ERROR - PERCENT (X) VERSUS FREQUENCY - PERCENT (Y)

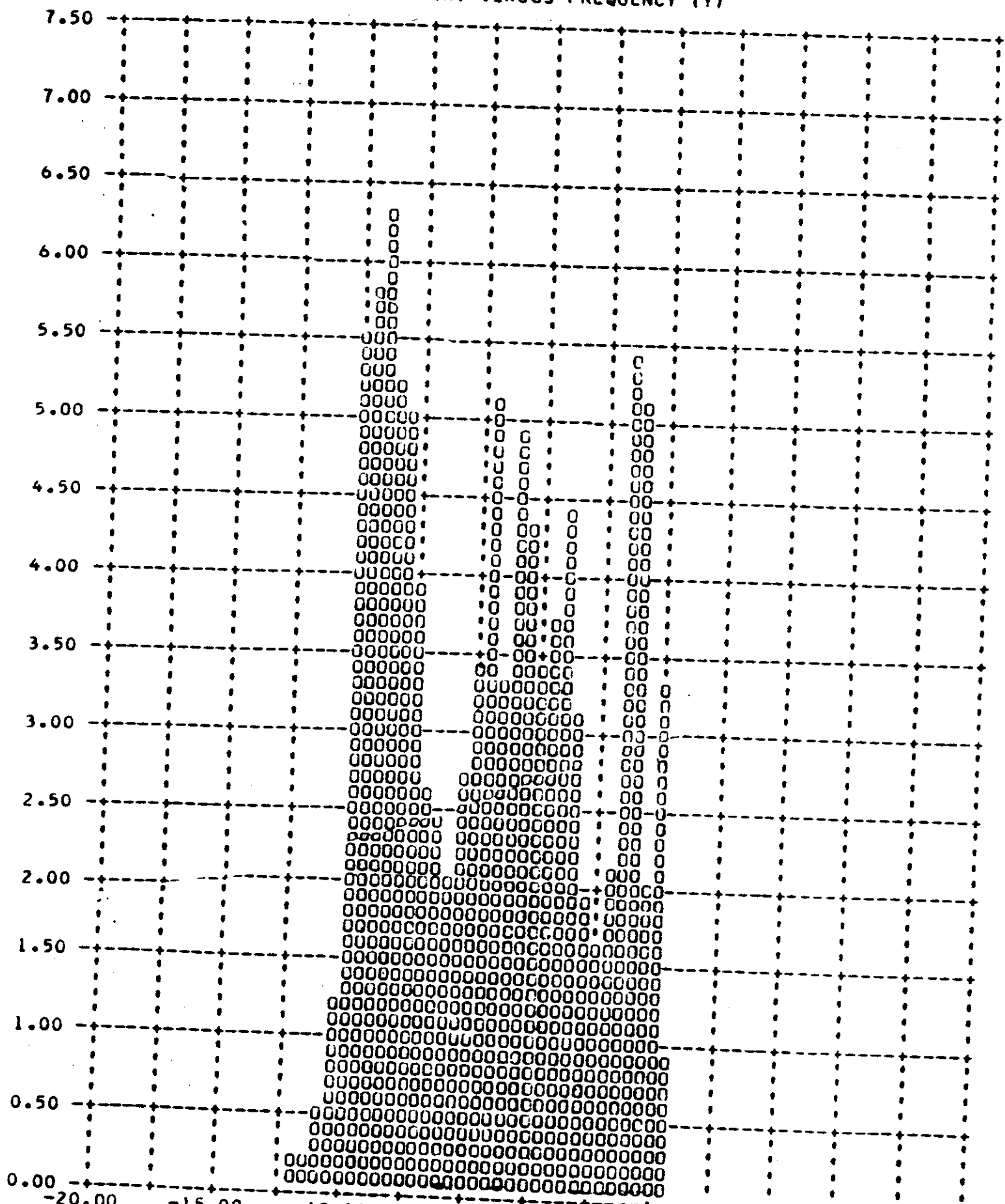




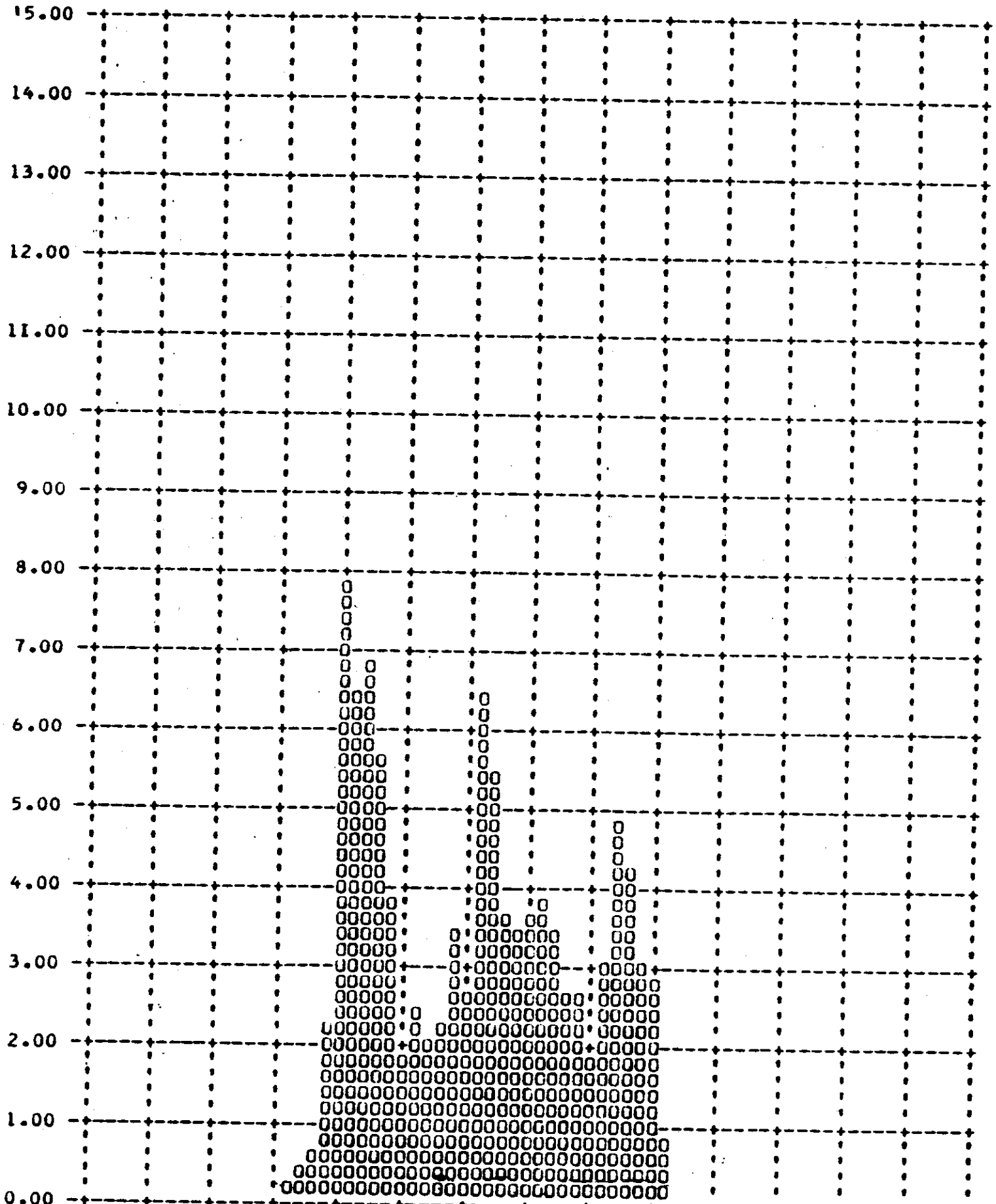
CROSS TRACK RESOLUTION LIMIT - FEET (X) VERSUS FREQUENCY - PERCENT (Y)



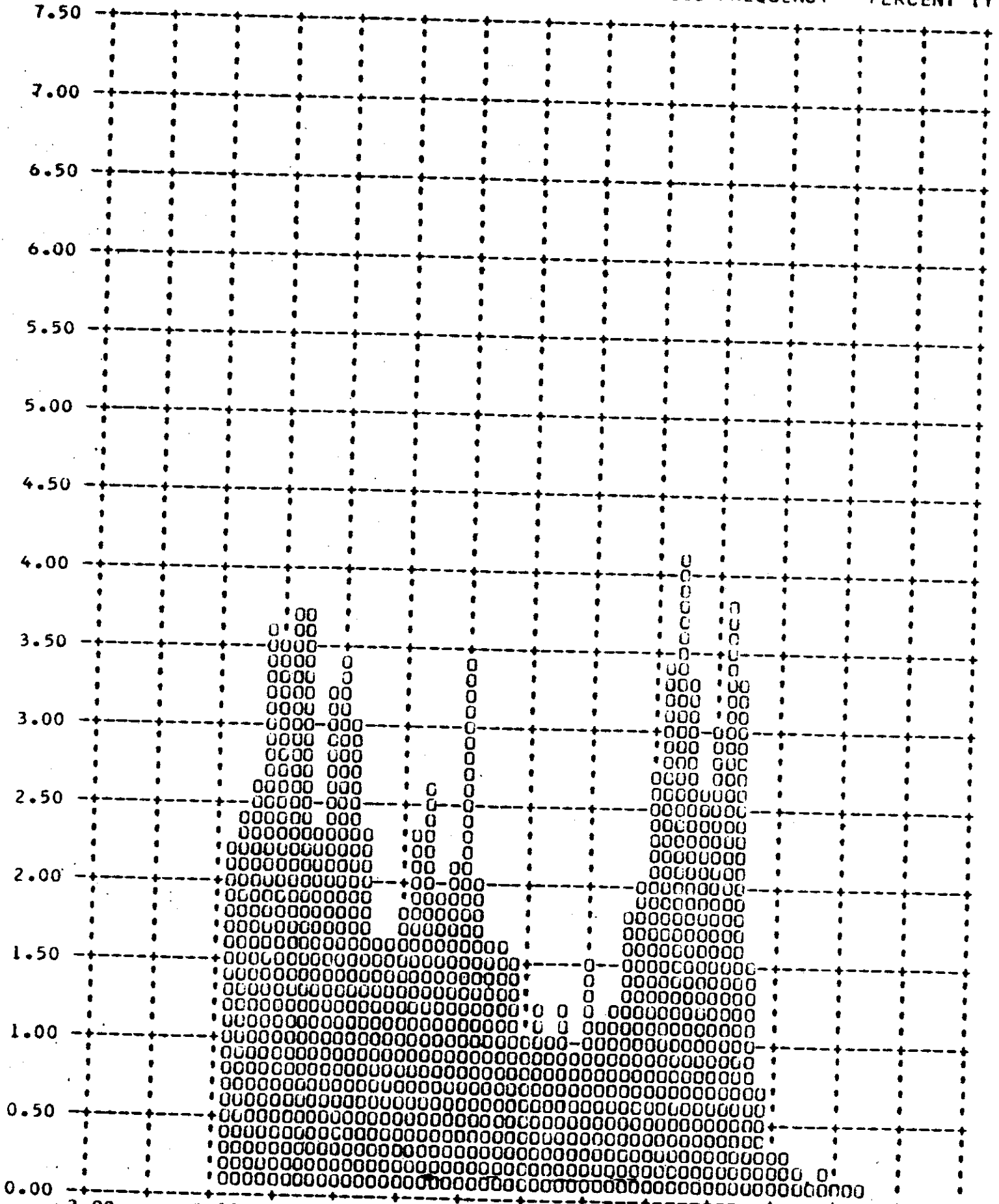
Y IMC ERROR -- PERCENT (X) VERSUS FREQUENCY (Y)



Y V/H RATIO ERROR - PERCENT (X) VERSUS FREQUENCY - PERCENT (Y)

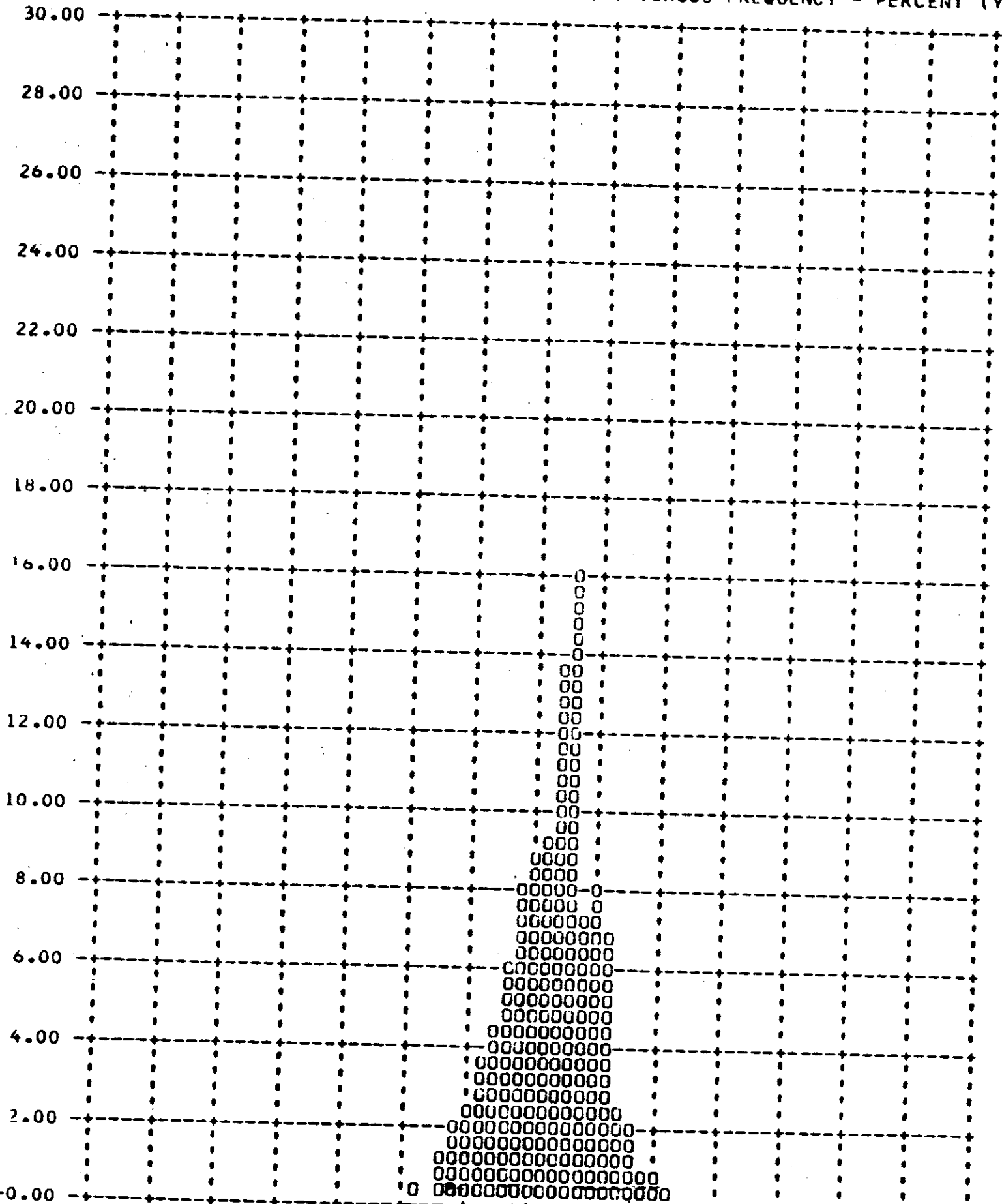


Y ALONG TRACK RESOLUTION LIMIT - FEET (X) VERSUS FREQUENCY - PERCENT (Y)

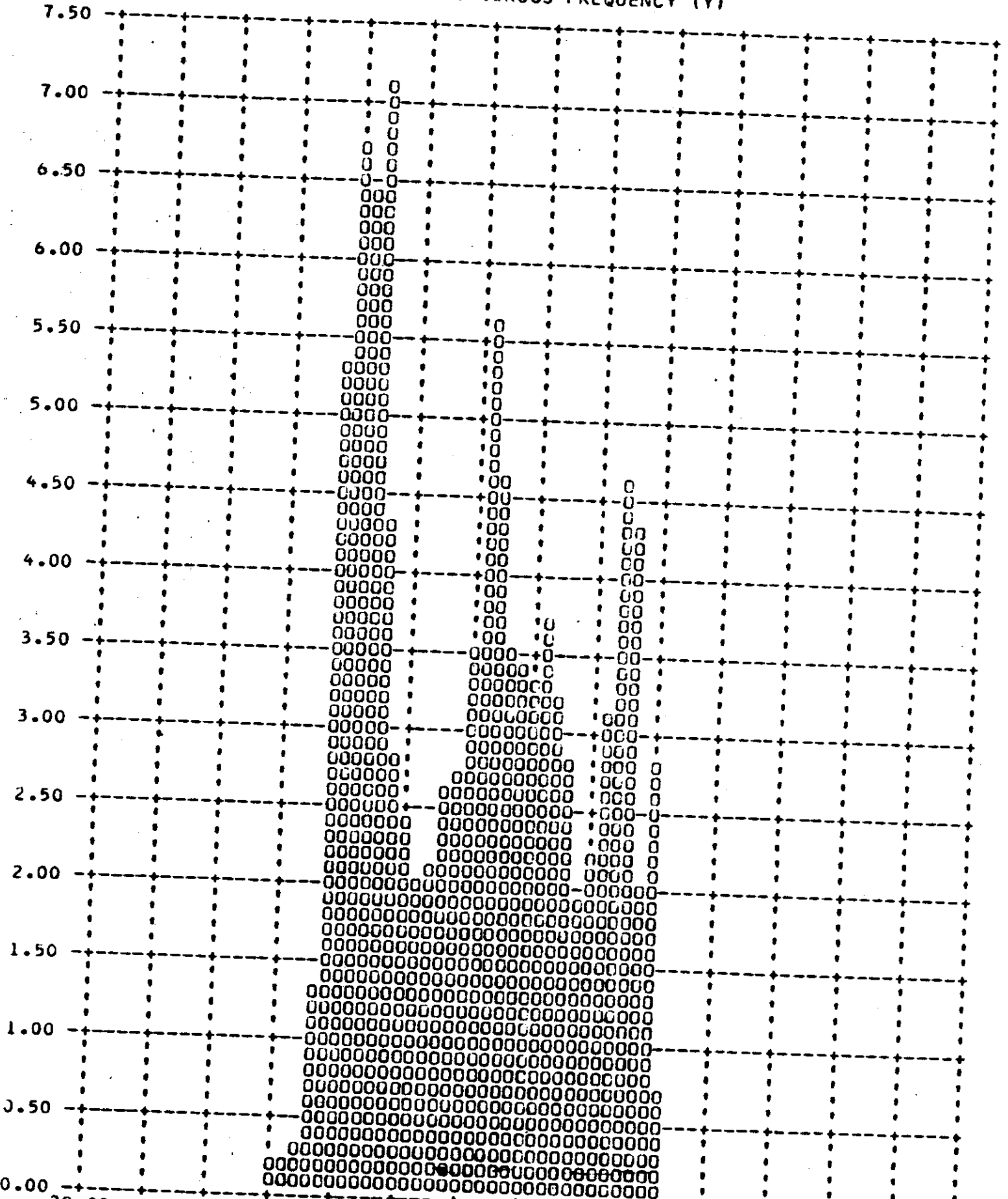




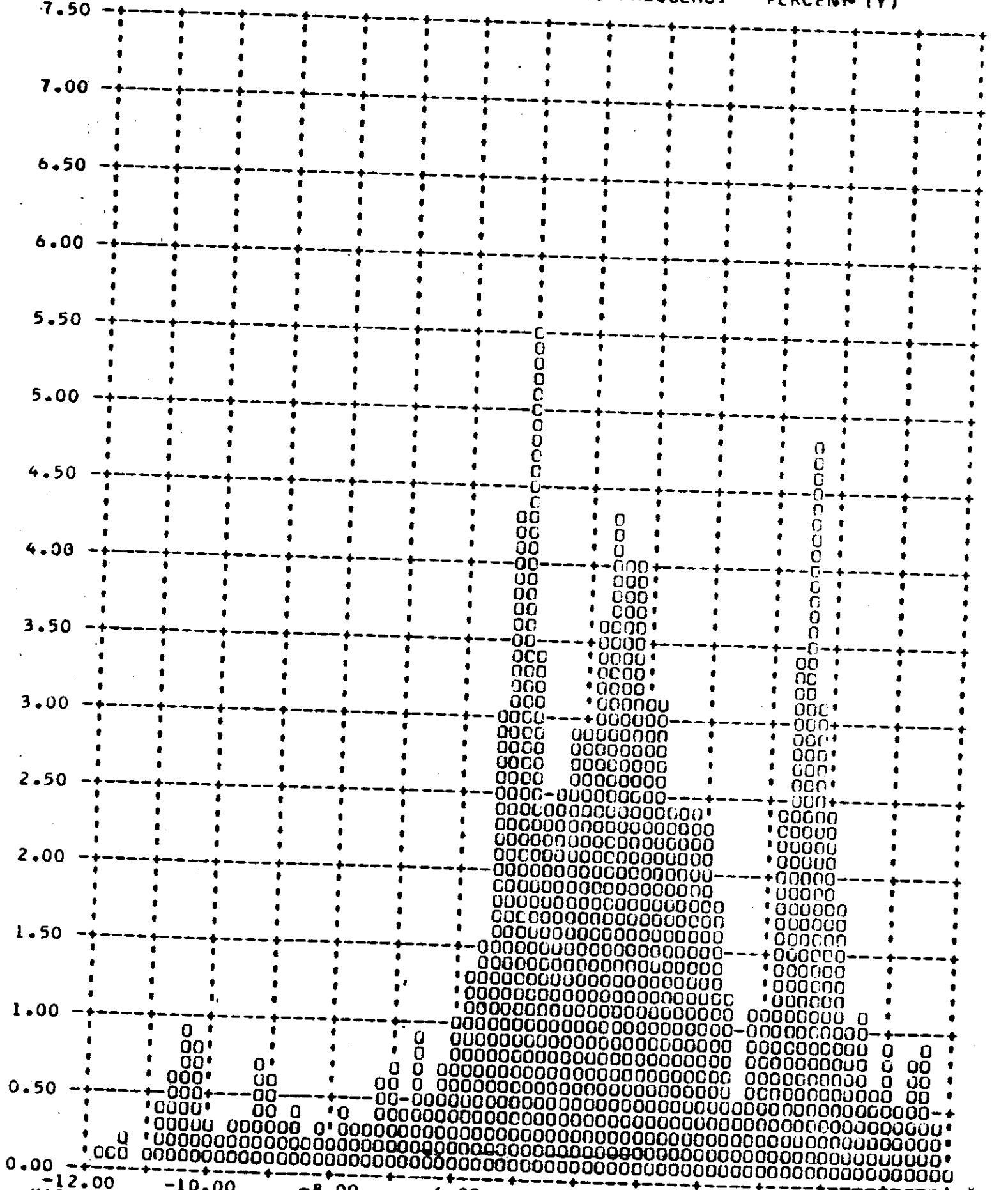
Y CROSS TRACK RESOLUTION LIMIT - FEET (X) VERSUS FREQUENCY - PERCENT (Y)



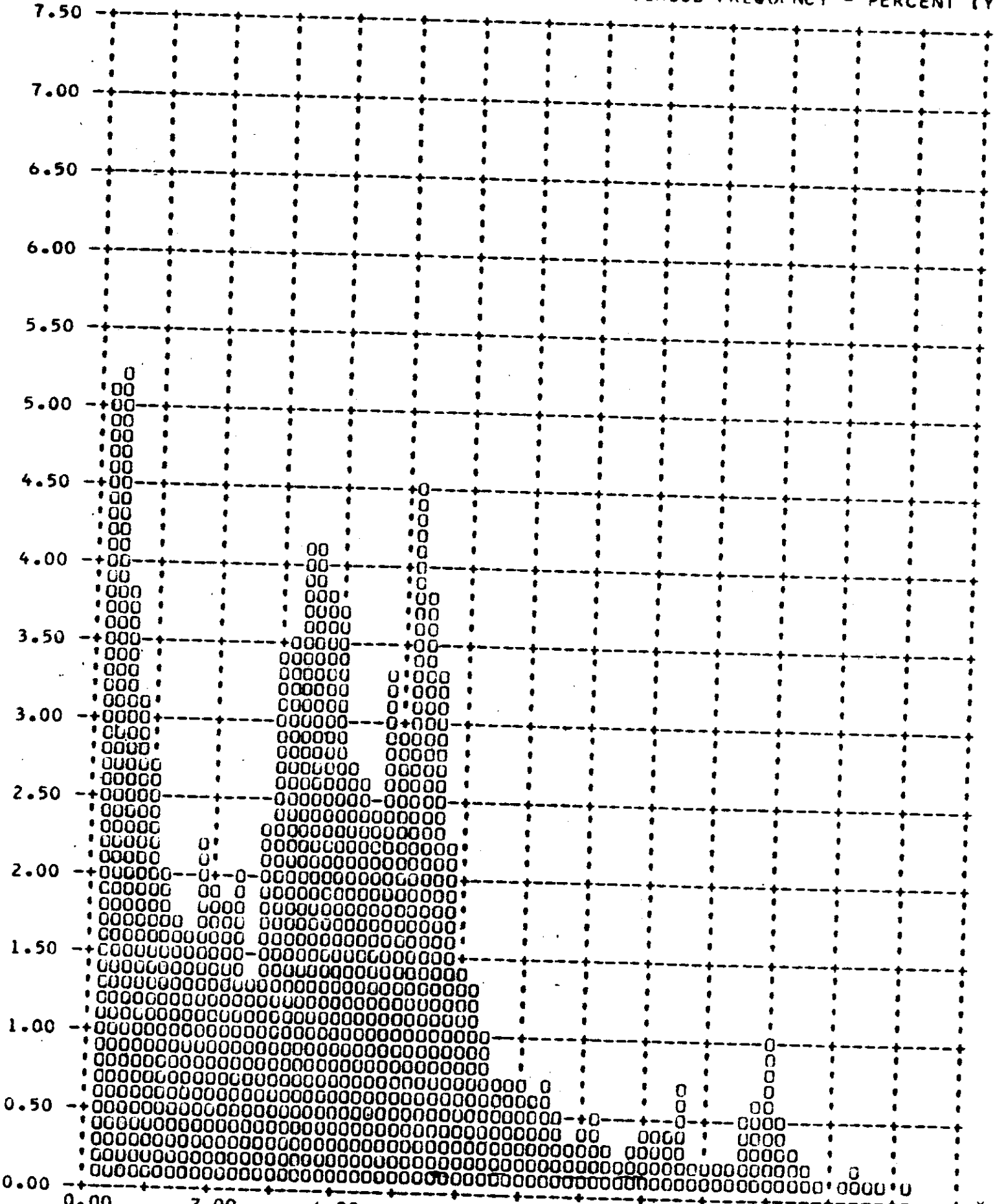
Y IMC ERROR -- PERCENT (X) VERSUS FREQUENCY (Y)



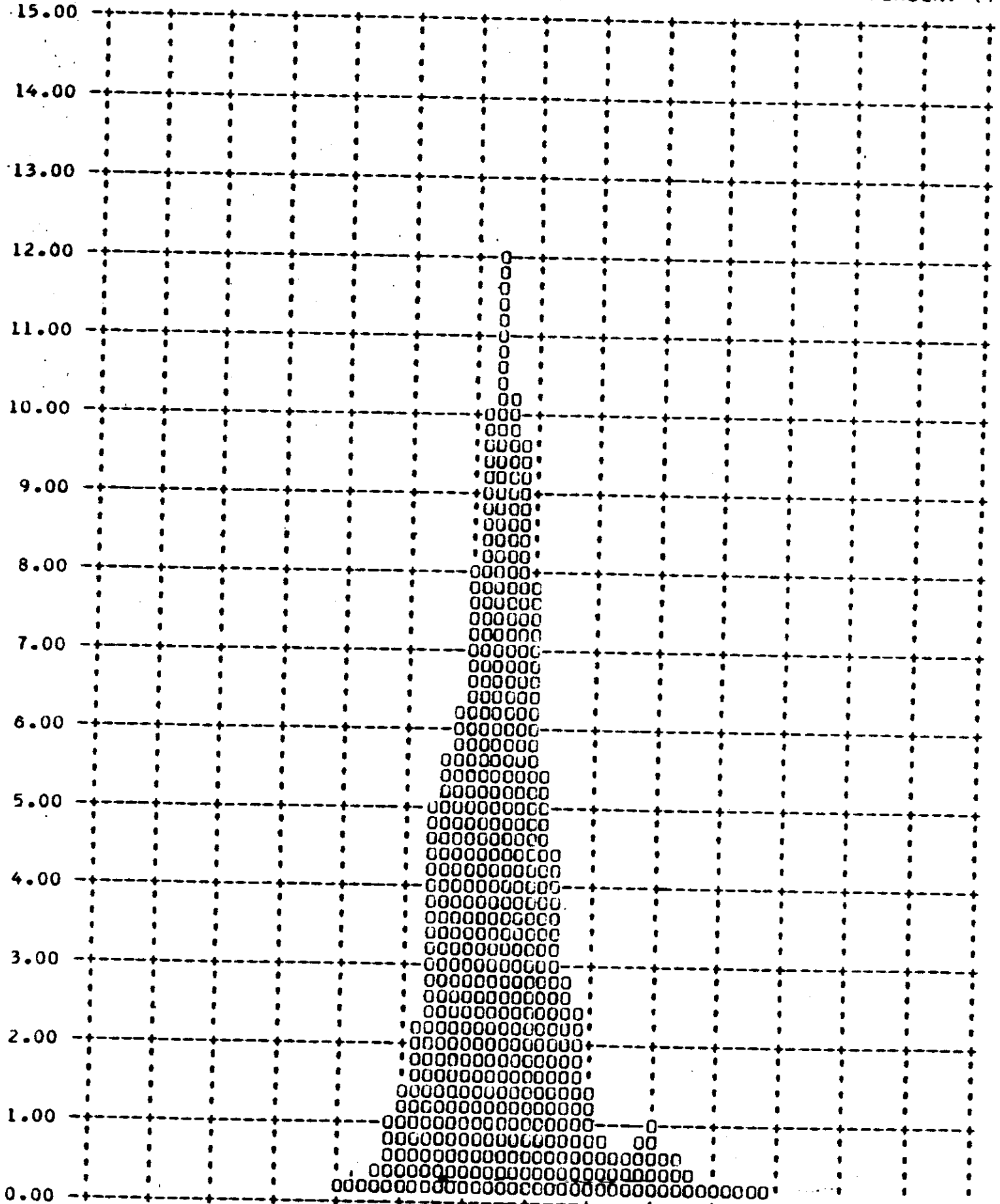
Y V/H RATIO ERROR - PERCENT (X) VERSUS FREQUENCY - PERCENT (Y)



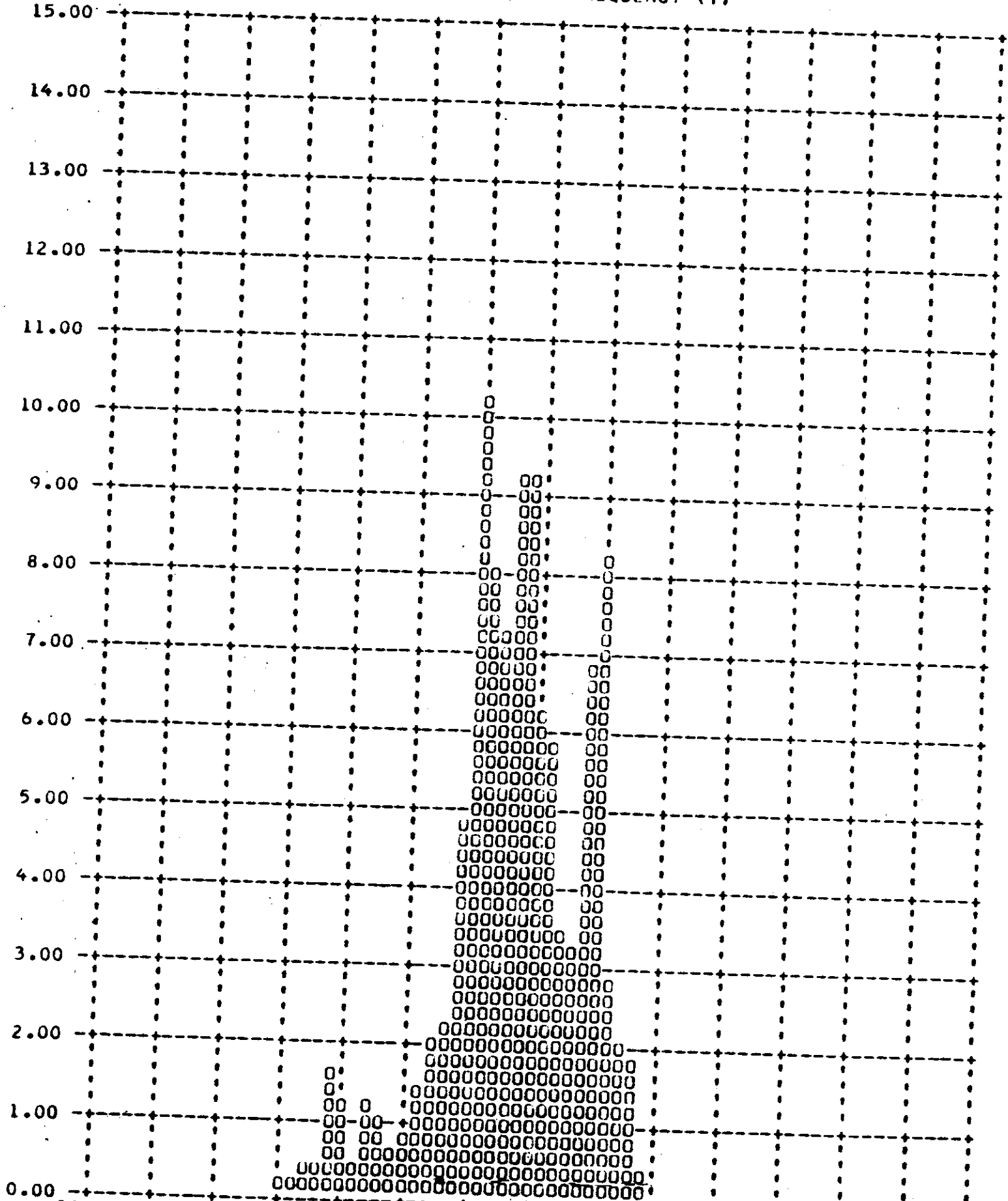
Y ALONG TRACK RESOLUTION LIMIT - FEET (X) VERSUS FREQUENCY - PERCENT (Y)



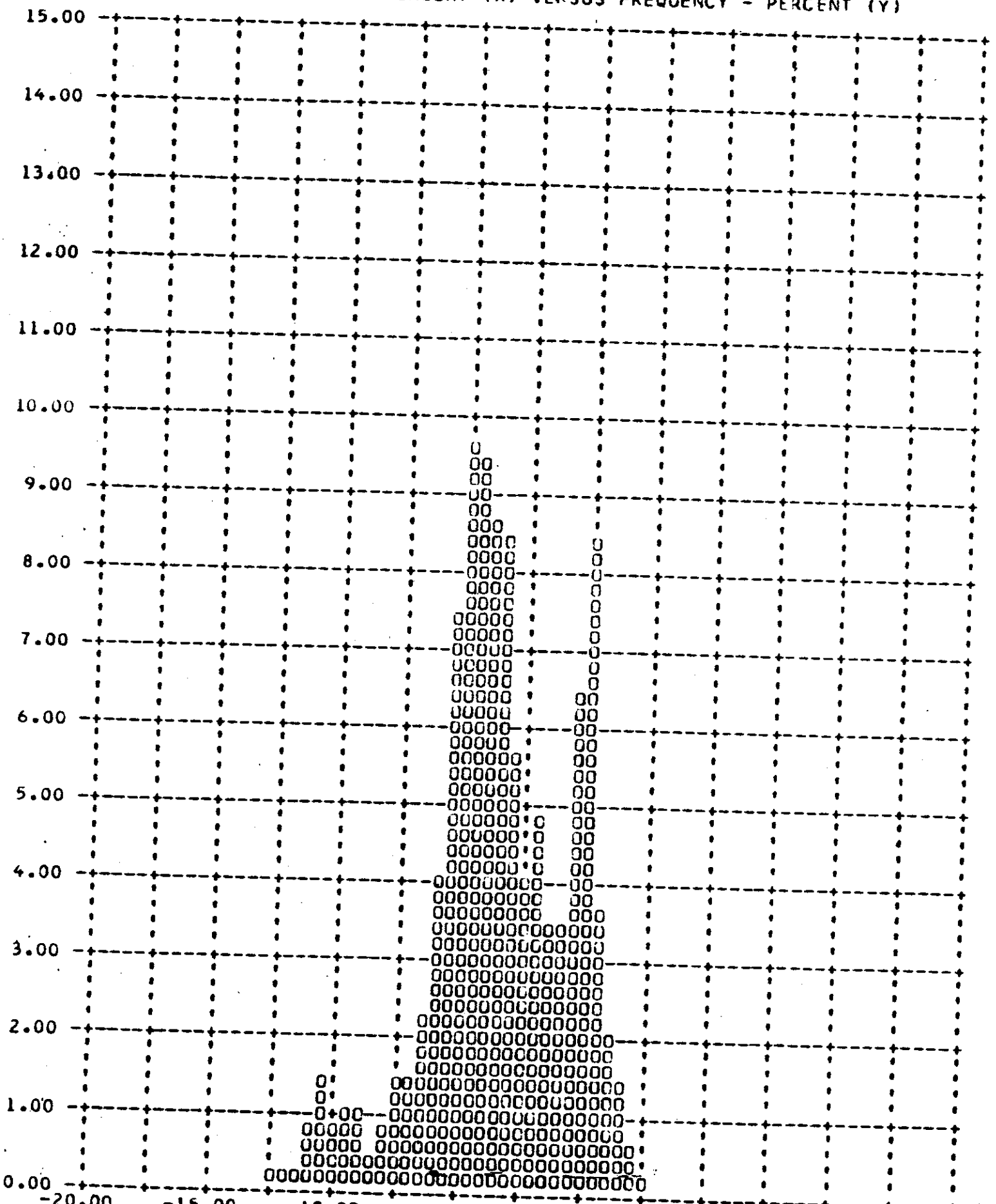
Y CROSS TRACK RESOLUTION LIMIT - FEET (X) VERSUS FREQUENCY - PERCENT (Y)



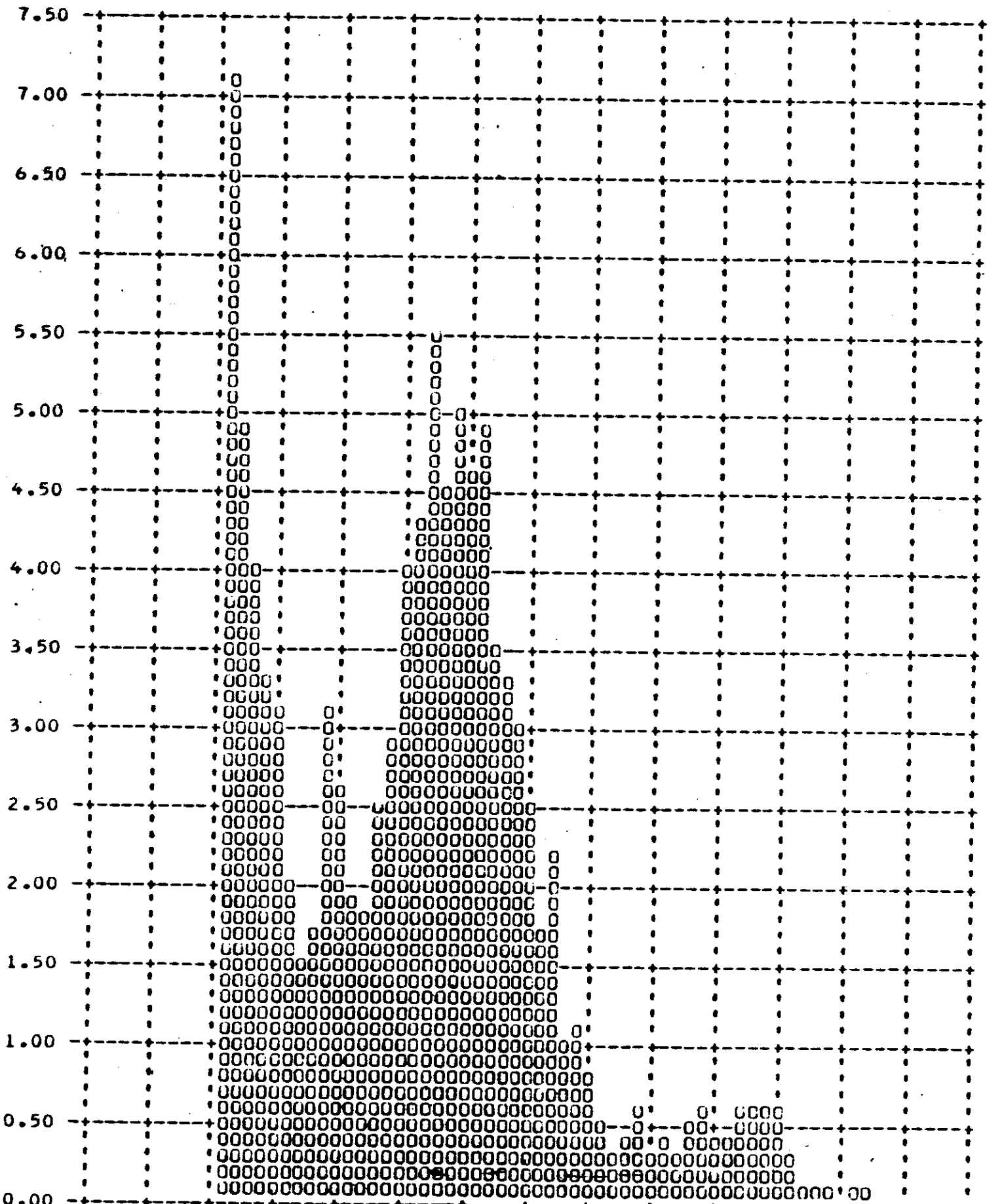
Y IMC ERROR — PERCENT (X) VERSUS FREQUENCY (Y)



Y V/H RATIO ERROR - PERCENT (X) VERSUS FREQUENCY - PERCENT (Y)

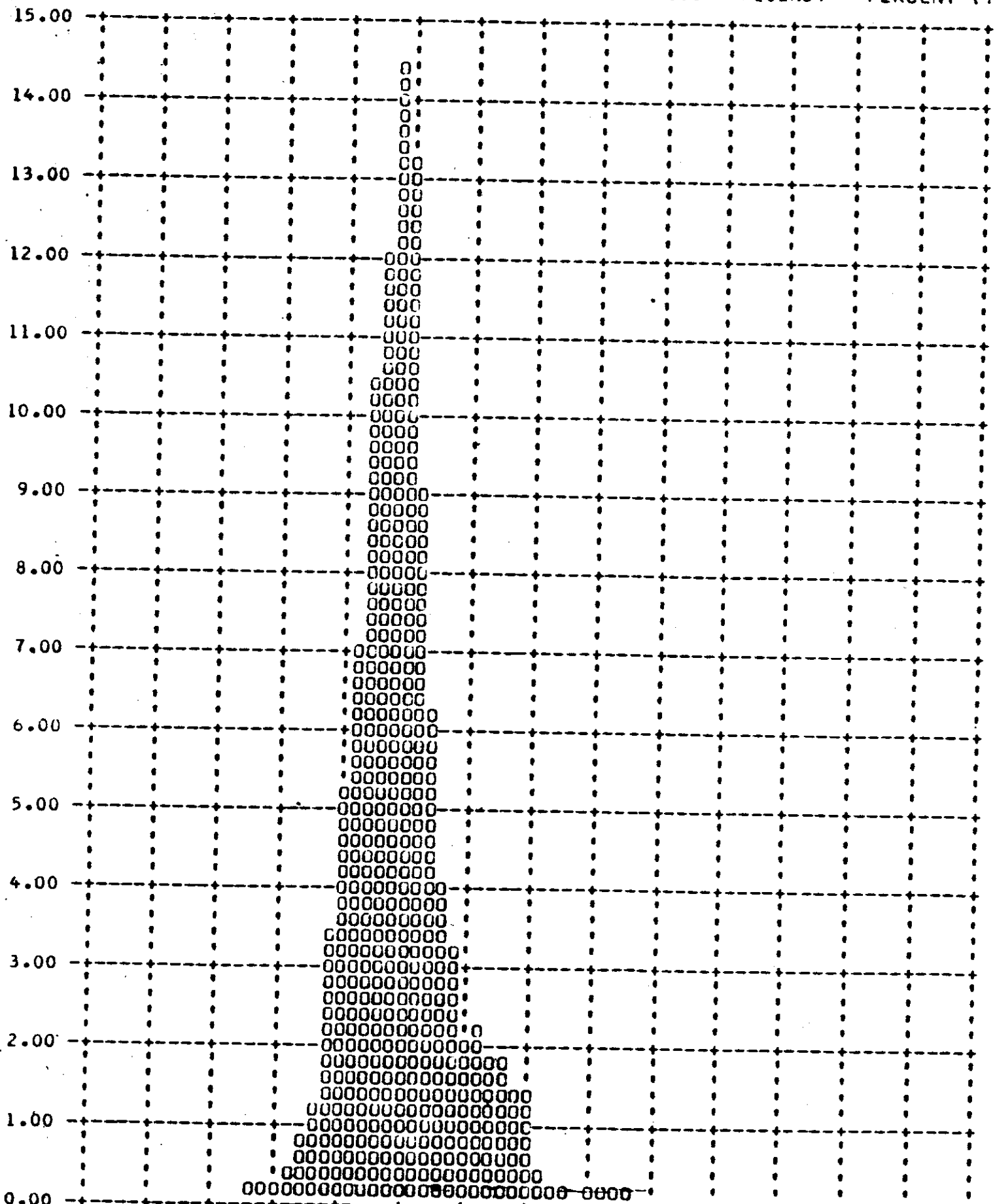


Y ALONG TRACK RESOLUTION LIMIT - FEET (X) VERSUS FREQUENCY - PERCENT (Y)

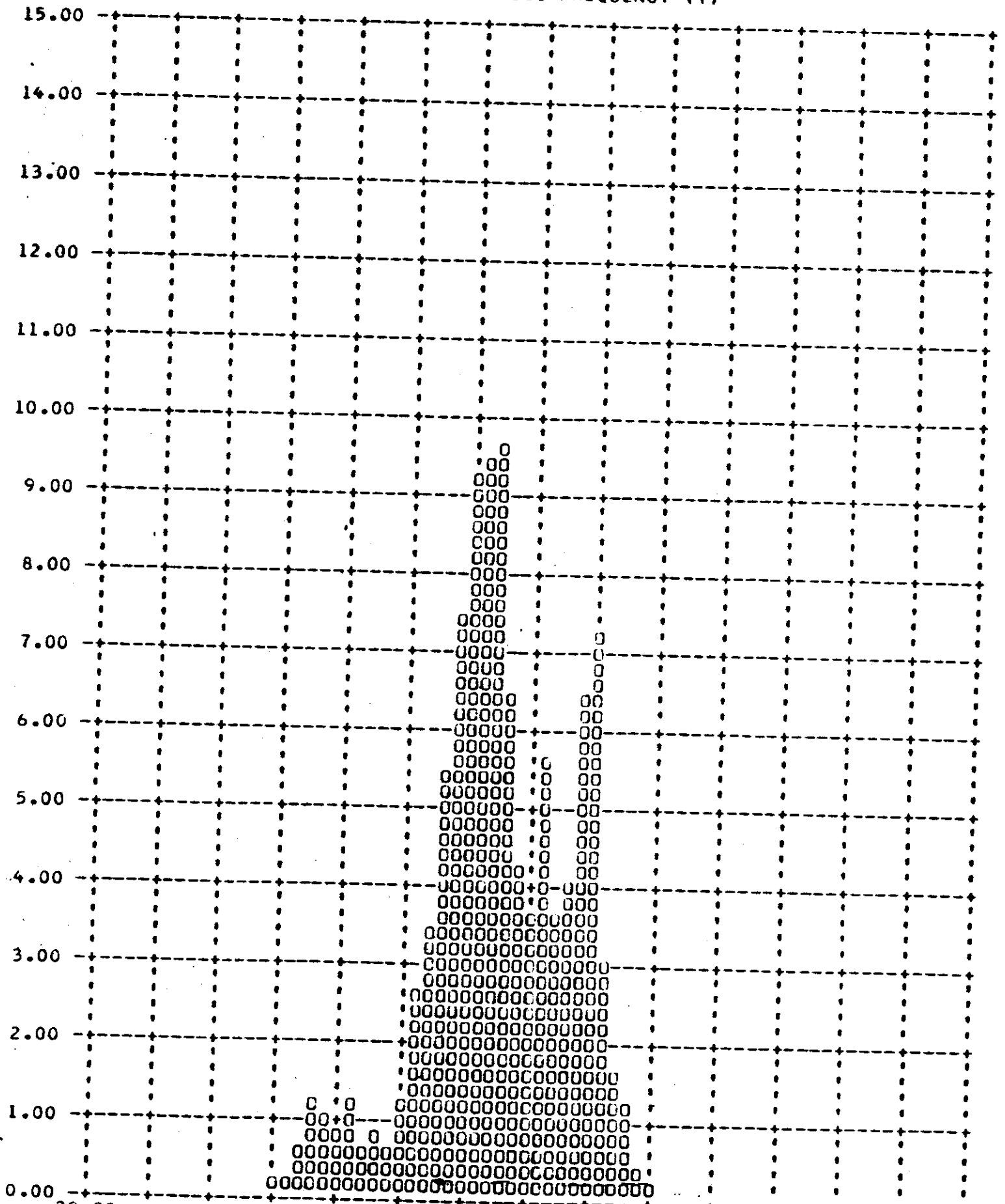




Y CROSS TRACK RESOLUTION LIMIT - FEET (X) VERSUS FRQUENCY - PERCENT (Y)



Y IMC ERROR -- PERCENT (X) VERSUS FREQUENCY (Y)



SECTION 13

RADIATION DOSAGE

Each recovery system flown on a Corona mission contains a sealed packet of Eastman Type 3401 and Royal X Pan emulsions to determine the total radiation received at the take-up cassette. Both film types have been irradiated by LMSC at various levels and the base plus fog densities recorded after controlled processing.

Following recovery the film dosimeter packets are removed at A/P and processed with a pre-flight sample of the same film type and sensitometric control film. The resulting base plus fog density measurement of the dosimeter strips is used to ascertain the total radiation level. The table below presents the base plus fog readings for the dosimeter strips and the radiation level equivalents.

<u>Emulsion</u>	Mission 1037-1		Mission 1037-2	
	<u>B + F Density</u>	<u>Radiation</u>	<u>B + F Density</u>	<u>Radiation</u>
Type 3401	0.15	0.3 R	0.18	0.6 R
Royal X Pan	0.18	0.2 R	0.22	0.4 R

## SECTION 14

### SYSTEM RELIABILITY

Reliability calculations for the payload are based on a sample beginning with M-7. Hence both the major part of the Mural Program and the "J" Program are covered in the calculation. For certain auxiliaries, i. e., the stellar-index camera and the horizon cameras, the sample size is changed to recognize incorporation of modified equipment or new designs where reliability was one of the principal reasons for the modification. However, for primary mission function, the sample size is consistent with reliability reporting for the vehicle.

The reliability estimates of this section deal exclusively with the payload. Failures to achieve orbit or vehicle induced failures are thereby excluded. Recoveries before a complete mission has been completed are considered as full missions providing that early termination was caused by reasons not connected with payload operation. Film quality is not considered in the reliability estimate calculation. Hence, only electrical and mechanical functioning are considered.

The reliability estimate is also divided into primary and secondary functions. The primary functions are operation of the panoramic cameras, main camera door operation, operation of the payload clock, and recovery operations. The secondary mission functions are horizon camera operation excluding catastrophic open shutter failure mode, auxiliary data recording, and stellar-index camera operation. A summary of estimated reliability is shown in Tables 14-1.

#### Panoramic Camera Reliability

Sample Size - 163 opportunities to operate

One failure

Assume - 3000 cycles per camera per mission

Estimated Reliability = 99.0% at 50% confidence level.

#### Main Camera Door Reliability

Sample Size - 54 vehicles x 2 doors = 108 opportunities to operate

Estimated Reliability = 99.4% at 50% confidence level

**Payload Command and Control**

Sample Size - 9048 hours operation in sample  
Two failures  
Estimated Reliability = 97.2% at 50% confidence level

**Payload Clock Reliability**

Sample Size - 9048 hours operation in sample  
No failures  
Estimated Reliability = 99.3% at 50% confidence level.

Estimated Reliability of Payload Functioning on orbit = 97.4% at  
50% confidence level

**Recovery System Reliability**

73 opportunities to recover  
1 failure - improper separation due to water seal - cutter failure  
Estimated Reliability = 97.7% at 50% confidence level

**Stellar-Index Camera Reliability**

Sample begins with J5  
Sample Size = 22,530 cycles  
Four failures  
Estimated Reliability = 91.5% at 50% confidence level.

**Horizon Camera Reliability**

Sample begins with J5 - 91,500 cycles  
Estimated Reliability of Single Camera = 98.9% at 50% confidence level  
Estimated Reliability of Four Horizon Cameras at a Parallel  
Redundant System = 99.9% at 50% confidence level.

# ESTIMATED RELIABILITY SUMMARY

(AT 50% CONFIDENCE LEVEL)

MISSION NUMBER	PRIMARY FUNCTIONS				SECONDARY FUNCTIONS								
	PANORAMIC CAMERA SAMPLES	PANORAMIC CAMERA RELIABILITY	COMBATS & CONTROL SYSTEM SAMPLES	COMBATS & CONTROL SYSTEM RELIABILITY	PAYLOAD CLOCK SAMPLES	PAYLOAD CLOCK RELIABILITY	ON-ORBIT FUNCTIONS RELIABILITY	RECOVERY SYSTEM SAMPLES	RECOVERY SYSTEM RELIABILITY	STELLAR - INDEX CAMERAS SAMPLES	STELLAR - INDEX CAMERAS RELIABILITY	HORIZON CAMERAS SAMPLES	HORIZON CAMERAS RELIABILITY
9039 TO 1009	60	97.9	3124	98.0	3124	98.0	98.1	16	90.7	3400	98.3	12,000	91.7
1009	64	97.4	3216	98.0	3216	98.0	98.2	20	91.8	3100	98.3	10,000	93.4
1010	66	97.8	3432	98.1	3432	98.1	98.4	22	92.8	3025	98.3	10,000	94.4
1011	72	97.7	3720	98.1	3600	98.1	98.6	24	93.0	2925	98.3	21,000	96.2
1012	76	97.8	3940	98.2	3720	98.2	98.9	26	94.0	2850	98.3	24,000	98.0
1013	82	97.8	4084	98.3	3840	98.3	98.0	28	94.4	2775	98.3	28,500	98.0
1014	86	97.9	4320	98.4	4084	98.4	98.1	30	94.8	2700	98.3	31,900	98.4
1015	90	98.0	4560	98.5	4320	98.5	98.4	32	95.2	2625	98.3	34,500	97.0
1016	94	98.1	4760	98.6	4560	98.6	98.4	34	95.4	2550	98.3	37,500	97.3
1017	98	98.3	4920	98.7	4760	98.7	98.6	36	95.6	2475	98.3	40,500	97.8
1018	102	98.4	5136	98.8	4920	98.8	98.9	38	95.8	2400	98.3	43,500	97.6

\* OTHER FIX RECALCULATED PREVIOUS FAILURE CONSIDERATIONS

# ESTIMATED RELIABILITY SUMMARY

(AT 50% CONFIDENCE LEVEL)

MISSION NUMBER	PRIMARY FUNCTIONS										SECONDARY FUNCTIONS							
	PANORAMIC CAMERA		PANORAMIC CAMERA DOORS		COMMAND & CONTROL SYSTEM		PAYLOAD CLOCK		ON-ORBIT FUNCTIONS		RECOVERY SYSTEM		STELLAR - INDEX CAMERAS		HORIZON CAMERAS			
	SAMPLE	FAILURES	RELIABILITY	SAMPLE	FAILURES	RELIABILITY	SAMPLE	FAILURES	RELIABILITY	SAMPLE	FAILURES	RELIABILITY	SAMPLE	FAILURES	RELIABILITY	SAMPLE	FAILURES	RELIABILITY
1020	108	1	98.5	78	0	99.1	5544	0	98.9	43	1	96.1	10,660	2	89.9	48,000	0	97.9
1021	104	1	98.5	76	0	99.1	5376	0	98.8	41	1	96.0	9830	2	89.1	46,500	0	97.8
1022	112	1	98.5	80	0	99.2	5784	0	98.9	45	1	96.3	11,550	2	90.7	51,000	0	98.0
1023	114	1	98.6	82	0	99.2	6000	0	98.9	47	1	96.5	12,190	2	91.1	54,000	0	98.1
1024	118	1	98.6	84	0	99.2	6240	0	98.9	49	1	96.6	13,040	2	92.1	57,000	0	98.2
1025	122	1	98.6	86	0	99.2	6480	0	99.0	51	1	96.7	13,890	2	92.6	60,000	0	98.3
1026	126	1	98.7	88	0	99.2	6720	0	99.0	53	1	96.8	14,740	2	93.0	63,000	0	98.4
1027	128	1	98.7	90	0	99.2	6744	0	99.0	55	1	97.0	15,165	3	90.0	64,500	0	98.4
1028	132	1	98.7	92	0	99.2	6960	0	99.0	57	1	97.1	16,015	3	90.7	67,500	0	98.5
1029	136	1	98.8	94	0	99.3	7200	0	99.1	59	1	97.1	16,580	4	88.7	70,500	0	98.5
1030	140	1	98.9	96	0	99.3	7440	0	99.1	61	1	97.2	17,430	4	89.3	73,500	0	98.6
1031	143	1	98.8	98	0	99.3	7704	0	99.1	63	1	97.3	18,280	4	89.7	76,500	0	98.6

# ESTIMATED RELIABILITY SUMMARY

(AT 50% CONFIDENCE LEVEL)

MISSION NUMBER	PRIMARY FUNCTIONS						ON - ORBIT FUNCTIONS RELIABILITY	RECOVERY SYSTEM		SECONDARY FUNCTIONS	
	PANORAMIC CAMERA SAMPLE FAILURES RELIABILITY	PANORAMIC CAMERA DOORS SAMPLE FAILURES RELIABILITY	COMMAND & CONTROL SYSTEM SAMPLE FAILURES RELIABILITY	PAYLOAD CLOCK SAMPLE FAILURES RELIABILITY	STELLAR - INDEX CAMERAS SAMPLE FAILURES RELIABILITY	HORIZON CAMERAS SAMPLE FAILURES RELIABILITY		SAMPLE FAILURES RELIABILITY	SAMPLE FAILURES RELIABILITY	SAMPLE FAILURES RELIABILITY	SAMPLE FAILURES RELIABILITY
1033	147 1 98.9	100 0 99.3	7968 2 96.8	7968 0 99.2	19,130 4 97.4	65 1 97.1	79,500 0 98.7				
1034	151 1 98.9	102 0 99.3	8208 2 96.9	8208 0 99.2	19,980 4 97.5	67 1 97.2	82,500 0 98.7				
1035	159 1 99.0	106 0 99.4	8760 2 97.1	8760 0 99.2	21,680 4 97.6	71 1 97.4	88,500 0 98.7				
1036	155 1 98.9	104 0 99.3	8520 2 97.0	8520 0 99.2	20,830 4 97.6	69 1 97.3	85,500 0 98.8				
1037	163 1 99.0	108 0 99.4	9048 2 97.2	9048 0 99.3	22,530 4 97.7	73 1 97.4	91,500 0 98.9				



~~TOP SECRET C~~ [REDACTED]  
NO. [REDACTED]

SECTION 15

SUMMARY DATA

The comparison of the operating parameters and the performance achieved by previous missions has been difficult due to the large volume of data that results from each mission. Some of the pertinent characteristics from prior missions have been summarized in Tables 15-1 through 15-3.

The summary data was started with Mission 1004 as the J-05 camera system was the first to incorporate the major modifications of the titanium drum and scan arm, four roller scan head and Corona J capabilities. Only those missions that culminated in the recovery of some photography have been listed, therefore Missions 1003, 1005 and 1032 are deleted.

~~TOP SECRET C~~ [REDACTED]

## MISSION SUMMARY

MISSION NUMBER	PAYLOAD NUMBER	VEHICLE NUMBER	LAUNCH DATE	LAUNCH TIME	ORBIT INCLINATION (°)	PERIGEE		RECOVERY PASS	MASTER CAMERA		SLAVE CAMERA		STELLAR-INDEX CAMERA NUMBER		
						ALTITUDE (NM)	LOCATION (°N)		CAMERA NUMBER	SLIT (")	FILTER TYPE	CAMERA NUMBER		SLIT (")	FILTER TYPE
1004	J-05	1174	2/15/64	2138 Z	74.9	99.9	29.0	49	124	0.250	W-21	125	0.250	W-21	029/29/29
1006	J-09	1176	6/4/64	2259 Z	79.9	84.0	63.2	65	146	0.200	W-21	149	0.200	W-21	049/47/45
1007	J-07	1609	6/19/64	2318 Z	85.0	99.2	41.5	69	144	0.250	W-25	145	0.200	W-21	049/33/42
1008	J-10	1177	7/10/64	2314 Z	85.0	99.4	40.8	49	150	0.200	W-21	151	0.200	W-21	043/43/43
1009	J-12	1605	6/5/64	2316 Z	80.1	99.6	39.5	49	154	0.200	W-21	155	0.200	W-21	048/43/48
1010	J-11	1178	9/14/64	2254 Z	84.9	97.4	42.5	66	144	0.175	W-21	153	0.175	W-21	056/54/56
1011	J-3X	1170	10/5/64	2150 Z	79.9	99.3	20.9	65	160	0.175	W-21	161	0.175	W-21	041/41/41
1012	J-13	1179	10/17/64	2202 Z	75.0	96.2	32.4	49	156	0.200	W-21	157	0.200	W-21	030/30/30
1013	J-15	1173	11/2/64	2150 Z	80.0	100.0	25.0	65	158	0.225	W-21	159	0.225	W-21	051/51/47
1014	J-16	1180	11/18/64	2036 Z	70.0	103.2	65.6	81	162	0.250	W-25	139	0.175	W-21	052/49/05
1015	J-17	1607	12/19/64	2110 Z	74.9	96.7	21.5	81	175	0.250	W-25	141	0.175	W-21	053/59/49
1016	J-16	1608	1/15/65	2101 Z	74.9	99.4	30.2	81	159	0.250	W-25	133	0.175	W-21	061/61/61
1017	J-14	1611	2/25/65	2144 Z	75.0	97.2	25.9	81	145	0.250	W-25	165	0.175	W-21	055/55/50
1018	J-15	1612	3/25/65	2111 Z	96.0	100.2	40.3	66	99	0.250	W-25	165	0.175	W-21	021/21/21
1019	J-04	1614	4/29/65	2144 Z	85.0	99.1	27.1	80	118	0.250	W-25	123	0.175	W-21	020/20/20
1020	J-20	1613	6/9/65	2158 Z	75.1	97.1	40.6	97	113	0.250	W-25	119	0.175	W-21	059/59/59
1021	J-21	1615	5/18/65	1803 Z	75.0	109.2	24.3	81	161	0.175	W-21	167	0.250	W-25	021/21/21
1022	J-22	1617	7/19/65	2201 Z	85.0	99.7	30.3	65	144	0.250	W-25	169	0.175	W-21	020/20/20
1023	J-23	1618	8/17/65	2100 Z	70.0	97.8	29.0	81	144	0.225	W-25	171	0.150	W-21	059/59/59
1024	J-24	1619	9/22/65	2131 Z	80.0	95.9	18.4	81	161	0.225	W-25	173	0.150	W-21	021/21/21
1025	JX-28	1616	10/5/65	1746 Z	75.0	112.9	44.3	81	161	0.175	W-21	127	0.175	W-21	017/19/82
1026	J-25	1620	10/28/65	2117 Z	75.0	93.0	17.0	81	160	0.225	W-25	175	0.150	W-21	069/72/84
1027	JX-27	1621	12/9/65	2110 Z	80.0	97.4	17.3	17	33	0.250	W-25	163	0.175	W-21	073/78/86
1028	J-26	1610	12/24/65	2106 Z	80.0	97.6	28.4	81	144	0.250	W-25	177	0.175	W-21	075/92/93
															071/87/87
															068/74/83
															077/91/97
															074/76/95

## MISSION SUMMARY

MISSION NUMBER	PAYLOAD NUMBER	VEHICLE NUMBER	LAUNCH DATE	LAUNCH TIME	ORBIT INCLINATION (°)	ALTITUDE (NM)	PERIGEE LOCATION (°N)	RECOVERY PASS	MASTER CAMERA		SLAVE CAMERA		STELLAR-INDEX CAMERA NUMBER		
									CAMERA NUMBER	SLIT (")	FILTER TYPE	CAMERA NUMBER		SLIT (")	FILTER TYPE
1029	J-27	1623	2/2/66	2132 Z	75.1	99.5	22.5	81	176	0.275	W-25	179	0.175	W-21	D79/94/91
1030	J-29	1622	3/9/66	2202 Z	75.0	97.5	18.7	81	182	0.275	W-25	183	0.175	W-21	D94/100/107
1031	J-30	1627	4/7/66	2202 Z	75.1	104.5	23.3	113	184	0.225	W-23A	185	0.150	W-21	D83/101/89
1032	J-28	1625	5/3/66	1925 Z					180	0.150	W-21	181	0.150	W-21	D81/97/101
1033	J-33	1630	5/24/66	0213 Z	66.1	102.0	60.7	82	194	0.200	W-21	195	0.200	W-21	D91/105/109
1034	J-31	1626	6/21/66	2131 Z	80.1	105.4	18.2	81	186	0.200	W-23A	187	0.150	W-21	D85/109/76
1035	J-36	1628	9/20/66	2114 Z	85.0	99.5	29.1	81	188	0.225	W-23A	189	0.175	W-21	D95/112/113
1036	J-32	1631	8/9/66	2046 Z	100.0	102.4	22.9	115	190	0.200	W-23A	191	0.150	W-21	D89/110/111
1037	J-38	1632	11/8/66	1957 Z	100.0	91.8	14.5	66	198	0.225	W-23A	199	0.175	W-21	D101/128/128
															D106/136/134

# PERFORMANCE SUMMARY

MISSION NUMBER	CAMERA	SERIAL NUMBER	M I P VALUE	VISUAL RES	AFSPRI		MTE/AIM		SLIT		FAIM		90% ATTITUDE ERROR (°)		90% ATTITUDE RATES (YHR)		90% V/M ERROR (%)	90% RESOLUTION LIMIT (FEET)	
					AVERAGE	SLIT	AVERAGE	SLIT	ALL	HIGH	PITCH	ROLL	PITCH	ROLL	YAW	ROLL		PITCH	YAW
1004-1	FWD AFT	124	85	78	97	109	43	109	320	115	127	0.42	1.08	25.0	21.0	5.1	7.7	6.1	
1004-2	FWD AFT	125	85	76	80	96	43	113	320	117	124	0.50	0.91	30.0	29.0	4.9	6.8	6.3	
1006-1	FWD AFT	148	90	78	65	88	43	88	320	84	97	0.41	1.14	28.5	27.8	15.4	13.8	6.7	
1006-2	FWD AFT	149	90	85	71	90	43	90	320	87	92	0.40	1.08	27.9	30.0	11.6	10.1	7.0	
1007-1	FWD AFT	144	85	60	80	87	43	87	320	82	91	0.46	1.43	23.9	29.9	3.6	3.1	9.4	
1007-2	FWD AFT	145	85	86	63	83	43	81	320	68	110	0.64	0.47	43.0	25.8	4.6	2.4	7.6	
1008-1	FWD AFT	150	85	80	77	92	43	92	320	74	81	0.59	0.94	23.9	29.6	2.9	4.8	5.9	
1008-2	FWD AFT	151	85	76	73	89	43	89	320	86	95	0.65	0.71	24.0	32.5	2.8	4.2	5.4	
1009-1	FWD AFT	154	85	92	80	80	43	80	320	85	88	0.65	0.71	22.7	27.6	3.3	5.3	5.8	
1009-2	FWD AFT	155	85	84	85	85	43	85	320	78	84	0.48	0.59	33.6	27.2	2.6	4.9	5.9	
1010-1	FWD AFT	152	85	90	90	88	43	88	320	87	96	0.30	0.87	23.6	30.8	4.5	2.3	4.4	
1010-2	FWD AFT	153	85	88	80	80	43	80	320	92	103	0.70	1.21	45.4	30.7	4.6	7.5	3.8	
1011-1	FWD AFT	160	90	84	76	86	43	86	320	87	87	0.77	0.97	28.9	31.1	2.3	5.3	5.6	
1012-1	FWD AFT	156	85	92	91	91	43	91	320	84	98	0.65	0.51	47.1	33.2	1.5	4.8	—	
1012-2	FWD AFT	157	85	91	87	87	43	87	320	84	100	0.97	0.51	30.7	20.4	5.9	3.3	5.9	
1013-1	FWD AFT	158	85	89	85	85	43	85	320	85	98	0.64	0.51	29.0	32.3	3.7	7.8	8.2	
1014-1	FWD AFT	162	80	87	80	78	43	78	320	81	103	0.32	1.34	36.9	32.3	4.5	9.8	—	
1014-2	FWD AFT	139	80	83	80	80	43	80	320	74	86	0.41	1.46	35.0	36.5	2.2	6.2	8.6	
1015-1	FWD AFT	138	85	87	76	76	43	76	320	80	80	0.55	0.59	38.4	36.4	1.4	6.4	6.3	
1015-2	FWD AFT	141	85	83	80	80	43	80	320	80	77	0.65	0.64	39.1	36.2	5.0	5.5	7.8	
1016-1	FWD AFT	132	85	85	80	80	43	80	320	90	89	0.50	0.61	27.0	36.3	3.3	6.8	7.5	
1016-2	FWD AFT	133	85	90	80	80	43	80	320	81	86	0.72	2.01	30.2	40.4	2.0	5.5	5.3	
1017-1	FWD AFT	140	85	72	56	56	43	56	320	94	94	0.83	2.01	40.4	40.4	2.0	10.5	10.5	
1017-2	FWD AFT	165	85	85	70	70	43	70	320	92	107	0.83	2.19	27.2	39.9	3.4	7.4	7.4	
1018-1	FWD AFT	122	85	79	70	70	43	70	320	91	91	0.93	2.19	27.2	39.9	1.5	4.9	8.0	
1018-2	FWD AFT	123	85	84	80	80	43	80	320	78	86	0.76	2.50	32.2	38.4	3.3	3.3	7.1	
				88	65	65	43	65	320	84	107	0.45	2.49	32.0	38.5	4.3	9.8	11.6	
				84	69	69	43	69	320	86	101	0.69	0.45	36.3	33.8	2.3	5.3	—	
				88	70	70	43	70	320	82	92	0.91	0.48	36.7	36.7	3.4	5.6	—	
				84	74	74	43	74	320	96	109	0.90	0.47	46.2	36.2	3.2	5.7	—	
				88	75	75	43	75	320	77	89	0.84	0.63	34.7	30.7	3.1	5.6	—	
				84	71	71	43	71	320	91	103	0.85	0.63	34.8	30.7	2.8	4.1	—	

# PERFORMANCE SUMMARY

MISSION NUMBER	CAMERA	SERIAL NUMBER	M I P VALUE	VISUAL RES	AFSPFF		MTF/AM		SLT		MTF/AM		SLT		90% ATTITUDE ERROR (°)		90% ATTITUDE RATES (VAR)		90% V/V/H ERROR (U)		90% RESOLUTION LIMIT (FEET)	
					AVERAGE	SLIT	AVERAGE	SLIT	AVERAGE	SLIT	PITCH	ROLL	YAW	PITCH	ROLL	YAW	PITCH	ROLL	YAW	ALONG TRACK	CROSS TRACK	
1019-1	FWD AFT	118	85	81	80	76	80	88	87	104	0.43	0.35	0.97	31.6	34.7	33.0	3.3	3.3	8.3	9.1		
1020-1	FWD AFT	119	80	88	85	82	80	78	78	90	0.46	0.35	0.78	37.4	31.8	26.7	5.4	5.4	5.8	8.4		
1020-2	FWD AFT	136	80	89	82	80	80	94	94	105	0.41	0.35	0.78	42.6	23.8	42.5	3.4	3.4	4.5	7.8		
1021-1	FWD AFT	137	85	88	82	80	80	86	86	112	0.55	0.37	0.81	34.9	32.6	26.2	2.7	2.7	8.6	8.0		
1021-2	FWD AFT	166	85	85	82	80	80	98	98	109	0.52	0.35	0.81	34.8	33.0	26.3	5.4	5.4	8.6	8.0		
1022-1	FWD AFT	168	85	88	82	80	80	86	86	112	0.52	0.35	0.81	34.8	33.0	26.3	5.4	5.4	8.6	8.0		
1022-2	FWD AFT	169	85	88	82	80	80	86	86	112	0.52	0.35	0.81	34.8	33.0	26.3	5.4	5.4	8.6	8.0		
1023-1	FWD AFT	170	85	88	82	80	80	86	86	112	0.52	0.35	0.81	34.8	33.0	26.3	5.4	5.4	8.6	8.0		
1023-2	FWD AFT	171	85	88	82	80	80	86	86	112	0.52	0.35	0.81	34.8	33.0	26.3	5.4	5.4	8.6	8.0		
1024-1	FWD AFT	172	85	88	82	80	80	86	86	112	0.52	0.35	0.81	34.8	33.0	26.3	5.4	5.4	8.6	8.0		
1024-2	FWD AFT	173	85	88	82	80	80	86	86	112	0.52	0.35	0.81	34.8	33.0	26.3	5.4	5.4	8.6	8.0		
1025-1	FWD AFT	142	85	88	82	80	80	86	86	112	0.52	0.35	0.81	34.8	33.0	26.3	5.4	5.4	8.6	8.0		
1025-2	FWD AFT	127	85	88	82	80	80	86	86	112	0.52	0.35	0.81	34.8	33.0	26.3	5.4	5.4	8.6	8.0		
1026-1	FWD AFT	174	85	88	82	80	80	86	86	112	0.52	0.35	0.81	34.8	33.0	26.3	5.4	5.4	8.6	8.0		
1026-2	FWD AFT	175	85	88	82	80	80	86	86	112	0.52	0.35	0.81	34.8	33.0	26.3	5.4	5.4	8.6	8.0		
1027-1	FWD AFT	164	85	88	82	80	80	86	86	112	0.52	0.35	0.81	34.8	33.0	26.3	5.4	5.4	8.6	8.0		
1028-1	FWD AFT	153	85	88	82	80	80	86	86	112	0.52	0.35	0.81	34.8	33.0	26.3	5.4	5.4	8.6	8.0		
1028-2	FWD AFT	176	85	88	82	80	80	86	86	112	0.52	0.35	0.81	34.8	33.0	26.3	5.4	5.4	8.6	8.0		
1029-1	FWD AFT	178	85	88	82	80	80	86	86	112	0.52	0.35	0.81	34.8	33.0	26.3	5.4	5.4	8.6	8.0		
1029-2	FWD AFT	177	85	88	82	80	80	86	86	112	0.52	0.35	0.81	34.8	33.0	26.3	5.4	5.4	8.6	8.0		
1030-1	FWD AFT	182	85	88	82	80	80	86	86	112	0.52	0.35	0.81	34.8	33.0	26.3	5.4	5.4	8.6	8.0		
1030-2	FWD AFT	183	85	88	82	80	80	86	86	112	0.52	0.35	0.81	34.8	33.0	26.3	5.4	5.4	8.6	8.0		
1031-1	FWD AFT	184	85	88	82	80	80	86	86	112	0.52	0.35	0.81	34.8	33.0	26.3	5.4	5.4	8.6	8.0		
1031-2	FWD AFT	185	85	88	82	80	80	86	86	112	0.52	0.35	0.81	34.8	33.0	26.3	5.4	5.4	8.6	8.0		
1033-1	FWD AFT	194	85	88	82	80	80	86	86	112	0.52	0.35	0.81	34.8	33.0	26.3	5.4	5.4	8.6	8.0		
1033-2	FWD AFT	195	85	88	82	80	80	86	86	112	0.52	0.35	0.81	34.8	33.0	26.3	5.4	5.4	8.6	8.0		

## PERFORMANCE SUMMARY

MISSION NUMBER	CAMERA	SERIAL NUMBER	M.I.P. VALUE	AFBPPF MTF/AIM		50% ATTITUDE ERROR (")			50% ATTITUDE RATES (°/HR.)			90% W/V ERROR (N)	90% RESOLUTION LIMIT (FEET)		R.M.C. ERROR
				AVERAGE SLIT (μ)	AVERAGE STRENGTH	PITCH	ROLL	YAW	PITCH	ROLL	YAW		ALONG TRACK	CROSS TRACK	
1034-1	FWD	186	80	78	81	0.20	0.19	0.99	19.3	20.4	24.9	15.0	17.8	5.9	---
1034-2	AFT	187	80	80	85	0.20	0.18	0.99	19.3	20.4	24.9	15.2	15.6	4.5	---
1035-1	FWD	188	88	88	86	0.34	0.36	0.33	21.1	29.0	16.2	8.7	10.4	7.1	---
1035-2	AFT	189	88	80	86	0.16	0.56	2.30	18.9	27.9	33.9	8.9	9.0	5.3	---
1036-1	FWD	190	88	80	81	0.17	0.94	2.43	19.3	23.4	32.2	4.0	4.8	3.7	4.0
1036-2	AFT	191	88	81	82	0.17	0.50	3.02	18.4	30.1	27.5	3.2	3.7	2.4	4.1
1037-1	FWD	198	86	80	80	0.76	0.86	0.60	31.2	25.6	29.9	3.4	5.1	3.4	3.2
1037-2	AFT	199	88	80	81	0.76	0.96	0.60	31.1	28.8	29.4	3.3	3.6	6.8	3.7
	FWD	200	88	80	84	0.94	0.70	0.40	33.0	29.7	23.3	3.3	3.8	5.1	4.1
	AFT	201	88	80	81	0.29	0.70	0.40	32.9	29.7	23.3	3.1	2.7	6.5	3.2
	FWD	202	88	80	81	0.29	0.87	1.90	22.8	40.0	29.5	9.5	10.1	8.0	5.3
	AFT	203	88	80	81	0.24	0.30	1.51	28.7	36.9	32.4	10.1	8.0	6.1	10.3
	FWD	204	88	80	81	0.27	0.32	1.18	26.5	52.5	26.2	6.3	6.6	7.5	6.8
	AFT	205	88	80	81	0.27	0.32	1.18	33.0	36.8	53.6	6.9	5.4	5.2	7.0

# EXPOSURE - PROCESSING SUMMARY

MISSION NUMBER	CAMERA	SOLAR ELEVATION RANGE (°)		SOLAR AZIMUTH RANGE (°)		P	Y	REPORTED PROCESSING (N)	COMPUTED PROCESSING (N)	TERRAIN D. MIN			TERRAIN D. MAX			CLOUD RANGE			UNDER EXPOSED (N)	UNDER PROCESSED (N)	NOMINAL PROCESSED (N)	OVER PROCESSED (N)	OVER EXPOSED (N)	DUD (N)				
		LOW	HIGH	LOW	HIGH					LOW	HIGH	MEAN	MEDIAN	MODE	LOW	HIGH	MEAN	MEDIAN							MODE			
1004-1	FWD	3	61	25	124	5	76	19	0	79	21	0.28	0.83	0.78	0.43	2.43	1.97	2.02	1.00	2.43	2.08	2.08	0	4	60	31	5	35
1004-2	AFT	-3	81	25	124	5	74	21	0	80	20	0.22	0.78	0.70	0.33	2.45	1.92	1.94	1.08	2.43	2.03	2.03	1	4	87	26	3	35
1006-1	FWD	-4	68	10	131	7	76	17	4	83	13	0.25	0.80	0.70	0.36	2.30	1.84	1.90	0.41	2.37	1.87	1.93	0	4	59	27	9	35
1006-2	AFT	38	58	52	140	1	99	0	0	31	49	0.21	0.81	0.73	0.38	2.39	1.89	1.99	0.43	2.48	1.89	1.98	0	4	67	20	9	35
1008-1	FWD	32	56	52	140	1	98	0	0	24	76	0.25	0.87	0.84	0.40	2.31	1.98	1.92	0.31	2.40	2.20	2.24	0	5	72	21	1	60
1008-2	AFT	32	56	52	140	1	98	0	0	24	76	0.25	0.87	0.84	0.40	2.31	1.98	1.92	0.31	2.40	2.20	2.24	0	5	72	21	1	60
1007-1	FWD	32	56	52	140	1	98	0	0	24	76	0.25	0.87	0.84	0.40	2.31	1.98	1.92	0.31	2.40	2.20	2.24	0	5	72	21	1	60
1007-2	AFT	32	56	52	140	1	98	0	0	24	76	0.25	0.87	0.84	0.40	2.31	1.98	1.92	0.31	2.40	2.20	2.24	0	5	72	21	1	60
1008-1	FWD	31	57	43	111	0	100	0	0	15	41	0.24	0.82	0.58	0.65	2.19	1.48	1.47	0.56	2.50	2.12	2.16	0	11	72	4	0	45
1008-2	AFT	31	57	43	111	0	100	0	0	15	41	0.24	0.82	0.58	0.65	2.19	1.48	1.47	0.56	2.50	2.12	2.16	0	11	72	4	0	45
1009-1	FWD	30	51	50	102	0	100	0	0	4	32	0.32	0.66	0.62	0.78	2.24	1.55	1.54	0.48	2.35	2.21	2.24	2	2	86	8	1	45
1009-2	AFT	30	51	50	102	0	100	0	0	4	32	0.32	0.66	0.62	0.78	2.24	1.55	1.54	0.48	2.35	2.21	2.24	2	2	86	8	1	45
1009-1	FWD	29	54	42	105	0	100	0	0	3	30	0.31	0.71	0.81	0.81	2.21	1.57	1.58	0.52	2.37	2.20	2.24	1	1	84	13	0	45
1009-2	AFT	29	54	42	105	0	100	0	0	3	30	0.31	0.71	0.81	0.81	2.21	1.57	1.58	0.52	2.37	2.20	2.24	1	1	84	13	0	45
1010-1	FWD	12	43	42	132	0	100	0	0	1	26	0.32	0.65	0.62	0.85	2.41	1.53	1.52	0.83	2.51	2.30	2.36	5	4	77	14	0	50
1010-2	AFT	12	43	42	132	0	100	0	0	1	26	0.32	0.65	0.62	0.85	2.41	1.53	1.52	0.83	2.51	2.30	2.36	5	4	77	14	0	50
1011-1	FWD	18	47	45	83	0	21	79	0	9	91	0.28	0.40	0.47	0.43	2.32	1.38	1.32	1.11	2.42	2.16	2.20	18	3	75	4	0	48
1011-2	AFT	18	47	45	83	0	21	79	0	9	91	0.28	0.40	0.47	0.43	2.32	1.38	1.32	1.11	2.42	2.16	2.20	18	3	75	4	0	48
1012-1	FWD	2	35	33	66	0	64	36	0	23	75	0.20	0.58	0.58	0.50	2.36	1.47	1.45	1.00	2.44	2.14	2.20	22	4	81	6	0	48
1012-2	AFT	2	35	33	66	0	64	36	0	23	75	0.20	0.58	0.58	0.50	2.36	1.47	1.45	1.00	2.44	2.14	2.20	22	4	81	6	0	48
1013-1	FWD	0	45	38	71	0	64	36	0	23	75	0.20	0.58	0.58	0.50	2.36	1.47	1.45	1.00	2.44	2.14	2.20	22	4	81	6	0	48
1013-2	AFT	0	45	38	71	0	64	36	0	23	75	0.20	0.58	0.58	0.50	2.36	1.47	1.45	1.00	2.44	2.14	2.20	22	4	81	6	0	48
1014-1	FWD	0	59	15	71	0	21	79	0	13	87	0.28	0.40	0.47	0.43	2.32	1.38	1.32	1.11	2.42	2.16	2.20	18	3	75	4	0	48
1014-2	AFT	0	59	15	71	0	21	79	0	13	87	0.28	0.40	0.47	0.43	2.32	1.38	1.32	1.11	2.42	2.16	2.20	18	3	75	4	0	48
1015-1	FWD	5	68	19	68	0	30	70	0	2	98	0.25	0.54	0.47	0.54	2.28	1.44	1.46	0.28	2.44	2.17	2.18	17	1	70	2	0	40
1015-2	AFT	5	68	19	68	0	30	70	0	2	98	0.25	0.54	0.47	0.54	2.28	1.44	1.46	0.28	2.44	2.17	2.18	17	1	70	2	0	40
1016-1	FWD	0	79	-2	71	0	10	90	0	11	89	0.22	0.60	0.46	0.34	2.07	1.29	1.30	0.28	2.34	1.89	1.95	14	0	77	8	0	45
1016-2	AFT	0	79	-2	71	0	10	90	0	11	89	0.22	0.60	0.46	0.34	2.07	1.29	1.30	0.28	2.34	1.89	1.95	14	0	77	8	0	45
1017-1	FWD	5	69	13	74	0	7	93	0	59	41	0.13	0.51	0.45	0.36	2.22	1.37	1.38	0.28	2.40	1.74	1.80	17	1	70	12	0	40
1017-2	AFT	5	69	13	74	0	7	93	0	59	41	0.13	0.51	0.45	0.36	2.22	1.37	1.38	0.28	2.40	1.74	1.80	17	1	70	12	0	40
1018-1	FWD	0	84	-4	76	0	19	81	0	27	72	0.18	0.58	0.44	0.26	2.32	1.52	1.60	0.30	2.49	1.75	1.82	23	5	65	6	0	40
1018-2	AFT	0	84	-4	76	0	19	81	0	27	72	0.18	0.58	0.44	0.26	2.32	1.52	1.60	0.30	2.49	1.75	1.82	23	5	65	6	0	40
1019-1	FWD	-11	50	21	99	0	100	13	0	62	18	0.20	0.66	0.61	0.61	2.23	1.74	1.74	0.60	2.32	1.93	2.00	19	17	56	8	1	45
1019-2	AFT	-11	50	21	99	0	100	13	0	62	18	0.20	0.66	0.61	0.61	2.23	1.74	1.74	0.60	2.32	1.93	2.00	19	17	56	8	1	45
1019-1	FWD	6	77	13	134	0	100	9	0	83	16	0.16	0.56	0.52	0.52	2.22	1.66	1.73	0.28	2.40	1.74	1.80	17	1	70	12	0	40
1019-2	AFT	6	77	13	134	0	100	9	0	83	16	0.16	0.56	0.52	0.52	2.22	1.66	1.73	0.28	2.40	1.74	1.80	17	1	70	12	0	40
1019-1	FWD	6	77	13	134	0	100	9	0	83	16	0.16	0.56	0.52	0.52	2.22	1.66	1.73	0.28	2.40	1.74	1.80	17	1	70	12	0	40
1019-2	AFT	6	77	13	134	0	100	9	0	83	16	0.16	0.56	0.52	0.52	2.22	1.66	1.73	0.28	2.40	1.74	1.80	17	1	70	12	0	40
1019-1	FWD	6	77	13	134	0	100	9	0	83	16	0.16	0.56	0.52	0.52	2.22	1.66	1.73	0.28	2.40	1.74	1.80	17	1	70	12	0	40
1019-2	AFT	6	77	13	134	0	100	9	0	83	16	0.16	0.56	0.52	0.52	2.22	1.66	1.73	0.28	2.40	1.74	1.80	17	1	70	12	0	40





# EXPOSURE - PROCESSING SUMMARY

MISSION NUMBER	CAMERA	SOLAR ELEVATION RANGE (°)		SOLAR AZIMUTH RANGE (°)		PREDICTED PROCESSING (%)		REPORTED PROCESSING (%)		COMPUTED PROCESSING (%)		TERRAIN D-MIN			TERRAIN D-MAX			CLOUD RANGE			UNDER EXPOSED (%)	UNDER PROCESSED (%)	NOMINAL PROCESSED (%)	OVER PROCESSED (%)	OVER EXPOSED (%)	CLOUD COVER (%)						
		LOW	HIGH	LOW	HIGH	P	F	P	F	P	F	LOW	HIGH	MEAN	MEDIAN	LOW	HIGH	MEAN	MEDIAN	LOW							HIGH	MEAN	MEDIAN			
		LOW	HIGH	LOW	HIGH	LOW	HIGH	LOW	HIGH	LOW	HIGH	LOW	HIGH	MEAN	MEDIAN	LOW	HIGH	MEAN	MEDIAN	LOW							HIGH	MEAN	MEDIAN			
1034-1	FWD	23	77	16	165	0	90	3	21	76	0	20	190	0.29	1.80	0.57	0.50	1.61	1.58	1.61	0.88	2.45	2.22	2.26	18	3	70	7	2	32		
1034-2	AFT	29	86	0	178	0	88	2	31	67	0	16	84	0.29	1.63	0.56	0.50	1.60	1.55	1.60	0.97	2.44	2.19	2.25	18	4	71	7	0	25		
1035-1	AFT	30	86	0	178	0	88	12	26	65	0	27	73	0.19	1.52	0.57	0.52	1.60	1.63	1.60	1.21	2.47	2.25	2.31	12	4	76	6	0	45		
1035-1	FWD	13	68	19	144	0	17	83	0	11	89	0	5	95	0.28	1.60	0.54	0.49	1.62	1.59	1.62	1.08	2.48	2.22	2.29	12	10	73	4	2	45	
1035-2	AFT	13	68	18	144	0	5	95	1	14	85	0	9	91	0.24	1.39	0.50	0.43	1.40	1.40	1.40	1.06	2.43	2.15	2.22	23	1	71	4	1	30	
1035-2	FWD	4	81	10	150	0	22	78	4	16	75	0	18	82	0.21	1.50	0.52	0.47	1.48	1.48	1.50	0.90	2.35	2.15	2.24	27	3	66	5	0	30	
1036-1	AFT	3	81	8	153	0	23	77	1	20	79	0	12	88	0.21	1.39	0.55	0.51	1.32	1.32	1.30	0.96	2.50	2.18	2.18	24	5	66	4	0	40	
1036-1	FWD	13	82	7	170	0	66	34	6	14	78	1	14	65	0.20	1.91	0.48	0.42	1.54	1.54	1.30	0.74	2.60	2.09	2.16	14	3	76	7	0	40	
1036-2	AFT	10	78	12	167	0	5	95	3	9	88	0	10	90	0.24	1.65	0.59	0.51	1.48	1.48	1.52	1.10	2.47	2.23	2.33	33	5	59	2	1	40	
1036-2	FWD	12	78	9	168	0	4	96	3	20	77	0	17	83	0.26	1.43	0.47	0.42	1.50	1.50	1.36	1.18	2.60	2.12	2.16	38	2	60	3	0	40	
1037-1	AFT	9	84	-172	-8	0	29	71	8	10	82	0	11	89	0.31	1.47	0.64	0.58	1.37	1.40	1.37	1.40	1.54	2.40	2.15	2.20	28	4	53	4	0	35
1037-1	FWD	9	84	-171	-6	0	25	75	0	19	81	0	12	86	0.29	1.45	0.66	0.61	1.34	1.33	1.33	1.05	2.46	2.07	2.14	4	1	83	12	0	35	
1037-2	AFT	8	87	-175	-3	0	26	75	14	26	60	0	12	88	0.26	1.20	0.66	0.61	1.44	1.44	1.46	1.51	2.45	2.02	2.10	3	2	79	16	0	39	
1037-2	FWD	8	87	-173	-3	0	24	76	11	33	56	0	23	77	0.25	1.60	0.67	0.64	1.51	1.51	1.46	1.10	2.50	2.04	2.12	4	0	64	13	0	30	
1037-2	AFT	8	87	-173	-3	0	24	76	11	33	56	0	23	77	0.25	1.60	0.67	0.64	1.51	1.51	1.45	1.10	2.43	2.03	2.10	4	5	77	14	0	30	

~~TOP SECRET C~~ [REDACTED]  
NO [REDACTED]

APPENDIX

~~TOP SECRET C~~ [REDACTED]

~~TOP SECRET C~~

MISSION \* 1037-1 \* INSTRUMENT \* FWD

2/24/67 DENSITY FREQ DISTK

DENSITY VALUE	PRIMARY			INTERMEDIATE			FULL			ALL LEVELS		
	MIN	MAX	LIM	MIN	MAX	LIM	MIN	MAX	LIM	MIN	MAX	LIM
0.01	0	0	0	0	0	0	0	0	0	0	0	0
0.02	0	0	0	0	0	0	0	0	0	0	0	0
0.03	0	0	0	0	0	0	0	0	0	0	0	0
0.04	0	0	0	0	0	0	0	0	0	0	0	0
0.05	0	0	0	0	0	0	0	0	0	0	0	0
0.06	0	0	0	0	0	0	0	0	0	0	0	0
0.07	0	0	0	0	0	0	0	0	0	0	0	0
0.08	0	0	0	0	0	0	0	0	0	0	0	0
0.09	0	0	0	0	0	0	0	0	0	0	0	0
0.10	0	0	0	0	0	0	0	0	0	0	0	0
0.11	0	0	0	0	0	0	0	0	0	0	0	0
0.12	0	0	0	0	0	0	0	0	0	0	0	0
0.13	0	0	0	0	0	0	0	0	0	0	0	0
0.14	0	0	0	0	0	0	0	0	0	0	0	0
0.15	0	0	0	0	0	0	0	0	0	0	0	0
0.16	0	0	0	0	0	0	0	0	0	0	0	0
0.17	0	0	0	0	0	0	0	0	0	0	0	0
0.18	0	0	0	0	0	0	0	0	0	0	0	0
0.19	0	0	0	0	0	0	0	0	0	0	0	0
0.20	0	0	0	0	0	0	0	0	0	0	0	0
0.21	0	0	0	0	0	0	0	0	0	0	0	0
0.22	0	0	0	0	0	0	0	0	0	0	0	0
0.23	0	0	0	0	0	0	0	0	0	0	0	0
0.24	0	0	0	0	0	0	0	0	0	0	0	0
0.25	0	0	0	0	0	0	0	0	0	0	0	0
0.26	0	0	0	0	0	0	0	0	0	0	0	0
0.27	0	0	0	0	0	0	0	0	0	0	0	0
0.28	0	0	0	0	0	0	0	0	0	0	0	0
0.29	0	0	0	0	0	0	0	0	0	0	0	0
0.30	0	0	0	0	0	0	0	0	0	0	0	0
0.31	0	0	0	0	0	0	0	0	0	0	0	0
0.32	0	0	0	0	0	0	0	0	0	0	0	0
0.33	0	0	0	0	0	0	0	0	0	0	0	0
0.34	0	0	0	0	0	0	0	0	0	0	0	0
0.35	0	0	0	0	0	0	0	0	0	0	0	0
0.36	0	0	0	0	0	0	0	0	0	0	0	0
0.37	0	0	0	0	0	0	0	0	0	0	0	0
0.38	0	0	0	0	0	0	0	0	0	0	0	0
0.39	0	0	0	0	0	0	0	0	0	0	0	0
0.40	0	0	0	0	0	0	0	0	0	0	0	0
0.41	0	0	0	0	0	0	0	0	0	0	0	0
0.42	0	0	0	0	0	0	0	0	0	0	0	0
0.43	0	0	0	0	0	0	0	0	0	0	0	0
0.44	0	0	0	0	0	0	0	0	0	0	0	0
0.45	0	0	0	0	0	0	0	0	0	0	0	0
0.46	0	0	0	0	0	0	0	0	0	0	0	0
0.47	0	0	0	0	0	0	0	0	0	0	0	0
0.48	0	0	0	0	0	0	0	0	0	0	0	0
0.49	0	0	0	0	0	0	0	0	0	0	0	0
0.50	0	0	0	0	0	0	0	0	0	0	0	0
SUBTOTAL	0	0	0	7	0	0	0	70	0	0	77	0

~~TOP SECRET C~~

Table A-1

DENSITY VALUE	PRIMARY			INTERMEDIATE			FULL			ALL LEVELS		
	MIN	MAX	LIM	MIN	MAX	LIM	MIN	MAX	LIM	MIN	MAX	LIM
0.51	0	0	0	0	0	0	5	0	0	5	0	0
0.52	0	0	0	0	0	0	10	0	0	11	0	0
0.53	0	0	0	0	0	0	5	0	0	3	0	0
0.54	0	0	0	0	0	0	3	0	0	7	0	0
0.55	0	0	0	0	0	0	7	0	0	7	0	0
0.56	0	0	0	0	0	0	2	0	0	3	0	0
0.57	0	0	0	0	0	0	2	0	0	3	0	0
0.58	0	0	0	0	0	0	7	0	0	7	0	0
0.59	0	0	0	0	0	0	1	0	0	1	0	0
0.60	0	0	0	0	0	0	1	0	0	8	0	0
0.61	0	0	0	0	0	0	6	0	0	8	0	0
0.62	0	0	0	0	0	0	2	0	0	2	0	0
0.63	0	0	0	0	0	0	2	0	0	3	0	0
0.64	0	0	0	0	0	0	3	0	0	3	0	0
0.65	0	0	0	0	0	0	2	0	0	2	0	0
0.66	0	0	0	0	0	0	5	0	0	2	0	0
0.67	0	0	0	0	0	0	5	0	0	7	0	0
0.68	0	0	0	0	0	0	5	0	0	5	0	0
0.69	0	0	0	0	0	0	5	0	0	5	0	0
0.70	0	0	0	0	0	0	7	0	0	2	0	0
0.71	0	0	0	0	0	0	2	0	0	2	0	0
0.72	0	0	0	0	0	0	2	0	0	2	0	0
0.73	0	0	0	0	0	0	4	0	0	4	0	0
0.74	0	0	0	0	0	0	2	0	0	2	0	0
0.75	0	0	0	0	0	0	2	0	0	3	0	0
0.76	0	0	0	0	0	0	3	0	0	4	0	0
0.77	0	0	0	0	0	0	3	0	0	4	0	0
0.78	0	0	0	0	0	0	2	0	0	3	0	0
0.79	0	0	0	0	0	0	2	0	0	3	0	0
0.80	0	0	0	0	0	0	1	0	0	1	0	0
0.81	0	0	0	0	0	0	1	0	0	3	0	0
0.82	0	0	0	0	0	0	3	0	0	3	0	0
0.83	0	0	0	0	0	0	4	0	0	4	0	0
0.84	0	0	0	0	0	0	1	0	0	1	0	0
0.85	0	0	0	0	0	0	1	0	0	1	0	0
0.86	0	0	0	0	0	0	0	0	0	1	0	0
0.87	0	0	0	0	0	0	2	0	0	2	0	0
0.88	0	0	0	0	0	0	1	0	0	1	0	0
0.89	0	0	0	0	0	0	1	0	0	1	0	0
0.90	0	0	0	0	0	0	2	0	0	3	0	0
0.91	0	0	0	0	0	0	0	0	0	0	0	0
0.92	0	0	0	0	0	0	3	0	0	4	0	0
0.93	0	0	0	0	0	0	1	0	0	1	0	0
0.94	0	0	0	0	0	0	1	0	0	1	0	0
0.95	0	0	0	0	0	0	1	0	0	1	0	0
0.96	0	0	0	0	0	0	1	0	0	1	0	0
0.97	0	0	0	0	0	0	1	0	0	1	0	0
0.98	0	0	0	0	0	0	0	0	0	1	0	0
0.99	0	0	0	0	0	0	0	0	0	1	0	0
1.00	0	0	0	0	0	0	0	0	0	0	0	0
SUBTOTAL	0	0	0	17	0	0	127	10	0	144	10	0

Table A-1

MISSION \* 1037-1 \* INSTRUMENT \* FWD

2/24/67 DENSITY FREQ DISTR

DENSITY VALUE	PRIMARY			INTERMEDIATE			FULL			ALL LEVELS		
	MIN	MAX	LIM	MIN	MAX	LIM	MIN	MAX	LIM	MIN	MAX	LIM
1.01	0	0	0	1	0	0	0	0	0	1	0	0
1.02	0	0	0	0	0	0	0	2	0	0	2	0
1.03	0	0	0	0	0	0	0	1	0	0	1	0
1.04	0	0	0	0	0	0	0	1	0	0	1	0
1.05	0	0	0	0	0	0	0	1	0	0	1	0
1.06	0	0	0	0	0	0	0	1	0	0	1	0
1.07	0	0	0	0	0	0	0	1	0	0	1	0
1.08	0	0	0	0	0	0	0	1	0	0	1	0
1.09	0	0	0	0	0	0	0	1	0	0	1	0
1.10	0	0	0	0	0	0	0	1	0	0	1	0
1.11	0	0	0	0	0	0	0	1	0	0	1	0
1.12	0	0	0	0	0	0	0	1	0	0	1	0
1.13	0	0	0	0	0	0	0	1	0	0	1	0
1.14	0	0	0	0	0	0	0	1	0	0	1	0
1.15	0	0	0	0	0	0	0	1	0	0	1	0
1.16	0	0	0	0	0	0	0	1	0	0	1	0
1.17	0	0	0	0	0	0	0	1	0	0	1	0
1.18	0	0	0	0	0	0	0	1	0	0	1	0
1.19	0	0	0	0	0	0	0	1	0	0	1	0
1.20	0	0	0	0	0	0	0	1	0	0	1	0
1.21	0	0	0	0	0	0	0	1	0	0	1	0
1.22	0	0	0	0	0	0	0	1	0	0	1	0
1.23	0	0	0	0	0	0	0	1	0	0	1	0
1.24	0	0	0	0	0	0	0	1	0	0	1	0
1.25	0	0	0	0	0	0	0	1	0	0	1	0
1.26	0	0	0	0	0	0	0	1	0	0	1	0
1.27	0	0	0	0	0	0	0	1	0	0	1	0
1.28	0	0	0	0	0	0	0	1	0	0	1	0
1.29	0	0	0	0	0	0	0	1	0	0	1	0
1.30	0	0	0	0	0	0	0	1	0	0	1	0
1.31	0	0	0	0	0	0	0	1	0	0	1	0
1.32	0	0	0	0	0	0	0	1	0	0	1	0
1.33	0	0	0	0	0	0	0	1	0	0	1	0
1.34	0	0	0	0	0	0	0	1	0	0	1	0
1.35	0	0	0	0	0	0	0	1	0	0	1	0
1.36	0	0	0	0	0	0	0	1	0	0	1	0
1.37	0	0	0	0	0	0	0	1	0	0	1	0
1.38	0	0	0	0	0	0	0	1	0	0	1	0
1.39	0	0	0	0	0	0	0	1	0	0	1	0
1.40	0	0	0	0	0	0	0	1	0	0	1	0
1.41	0	0	0	0	0	0	0	1	0	0	1	0
1.42	0	0	0	0	0	0	0	1	0	0	1	0
1.43	0	0	0	0	0	0	0	1	0	0	1	0
1.44	0	0	0	0	0	0	0	1	0	0	1	0
1.45	0	0	0	0	0	0	0	1	0	0	1	0
1.46	0	0	0	0	0	0	0	1	0	0	1	0
1.47	0	0	0	0	0	0	0	1	0	0	1	0
1.48	0	0	0	0	0	0	0	1	0	0	1	0
1.49	0	0	0	0	0	0	0	1	0	0	1	0
1.50	0	0	0	0	0	0	0	1	0	0	1	0
SUBTOTAL	0	0	0	1	13	5	15	93	7	16	106	12

Table A-1

MISSION \* 1037-1 \* INSTRUMENT \* FWD

2/24/67 DENSITY FREQ DISTR

DENSITY VALUE	PRIMARY			INTERMEDIATE			FULL			ALL LEVELS		
	MIN	MAX	LIM	MIN	MAX	LIM	MIN	MAX	LIM	MIN	MAX	LIM
1.51	0	0	0	0	1	0	0	0	0	0	1	0
1.52	0	0	0	0	0	0	0	1	0	0	1	0
1.53	0	0	0	0	0	0	0	2	0	0	2	0
1.54	0	0	0	0	0	0	0	3	0	0	3	0
1.55	0	0	0	0	0	0	0	2	0	0	2	0
1.56	0	0	0	0	0	1	0	6	0	0	6	0
1.57	0	0	0	0	0	0	0	9	0	0	9	0
1.58	0	0	0	0	2	0	0	5	0	0	5	0
1.59	0	0	0	0	0	0	0	3	0	0	3	0
1.60	0	0	0	0	0	0	0	2	0	0	2	0
1.61	0	0	0	0	0	2	0	2	0	0	2	0
1.62	0	0	0	0	1	0	0	0	0	0	0	0
1.63	0	0	0	0	0	0	0	2	0	0	2	0
1.64	0	0	0	0	0	0	0	2	0	0	2	0
1.65	0	0	0	0	0	0	0	4	0	0	4	0
1.66	0	0	0	0	2	0	0	0	0	0	0	0
1.67	0	0	0	0	0	0	0	1	0	0	1	0
1.68	0	0	0	0	1	0	0	1	0	0	1	0
1.69	0	0	0	0	0	1	0	1	0	0	1	0
1.70	0	0	0	0	0	1	0	3	0	0	3	0
1.71	0	0	0	0	0	1	0	2	0	0	2	0
1.72	0	0	0	0	0	1	0	5	0	0	5	0
1.73	0	0	0	0	0	1	0	0	0	0	0	0
1.74	0	0	0	0	0	1	0	3	0	0	3	0
1.75	0	0	0	0	0	0	0	3	0	0	3	0
1.76	0	0	0	0	0	0	0	0	0	0	0	0
1.77	0	0	0	0	0	0	0	0	0	0	0	0
1.78	0	0	0	0	0	0	0	1	0	0	1	0
1.79	0	0	0	0	0	0	0	0	0	0	0	0
1.80	0	0	0	0	0	1	0	4	0	0	4	0
1.81	0	0	0	0	0	0	0	0	0	0	0	0
1.82	0	0	0	0	1	0	0	3	0	0	3	0
1.83	0	0	0	0	1	0	0	2	0	0	2	0
1.84	0	0	0	0	0	0	0	1	0	0	1	0
1.85	0	0	0	0	0	1	0	1	0	0	1	0
1.86	0	0	0	0	0	1	0	3	0	0	3	0
1.87	0	0	0	0	0	0	0	2	0	0	2	0
1.88	0	0	0	0	0	1	0	2	0	0	2	0
1.89	0	0	0	0	0	1	0	0	0	0	0	0
1.90	0	0	0	0	0	1	0	4	0	0	4	0
1.91	0	0	0	0	0	0	0	1	0	0	1	0
1.92	0	0	0	0	0	0	0	1	0	0	1	0
1.93	0	0	0	0	0	1	0	0	0	0	0	0
1.94	0	0	0	0	0	1	0	1	0	0	1	0
1.95	0	0	0	0	0	0	0	2	0	0	2	0
1.96	0	0	0	0	0	0	0	1	0	0	1	0
1.97	0	0	0	0	0	1	0	1	0	0	1	0
1.98	0	0	0	0	1	0	0	1	0	0	1	0
1.99	0	0	0	0	0	2	0	2	0	0	2	0
2.00	0	0	0	0	0	0	0	0	0	0	0	0
SUBTOTAL	0	0	0	0	10	16	0	86	52	0	96	68

Table A-1

~~TOP SECRET C~~

MISSION \* 1037-1 \* INSTRUMENT \* FWD

2/24/67 DENSITY FREQ DISTR

DENSITY VALUE	PRIMARY			INTERMEDIATE			FULL			ALL LEVELS		
	MIN	MAX	LIM	MIN	MAX	LIM	MIN	MAX	LIM	MIN	MAX	LIM
2.01	0	0	0	0	0	0	0	1	0	0	0	0
2.02	0	0	0	0	0	0	0	1	0	0	0	0
2.03	0	0	0	0	0	0	0	1	0	0	0	0
2.04	0	0	0	0	0	0	0	1	0	0	0	0
2.05	0	0	0	0	0	0	0	1	0	0	0	0
2.06	0	0	0	0	0	0	0	1	0	0	0	0
2.07	0	0	0	0	0	0	0	1	0	0	0	0
2.08	0	0	0	0	0	0	0	1	0	0	0	0
2.09	0	0	0	0	0	0	0	1	0	0	0	0
2.10	0	0	0	0	0	0	0	1	0	0	0	0
2.11	0	0	0	0	0	0	0	1	0	0	0	0
2.12	0	0	0	0	0	0	0	1	0	0	0	0
2.13	0	0	0	0	0	0	0	1	0	0	0	0
2.14	0	0	0	0	0	0	0	1	0	0	0	0
2.15	0	0	0	0	0	0	0	1	0	0	0	0
2.16	0	0	0	0	0	0	0	1	0	0	0	0
2.17	0	0	0	0	0	0	0	1	0	0	0	0
2.18	0	0	0	0	0	0	0	1	0	0	0	0
2.19	0	0	0	0	0	0	0	1	0	0	0	0
2.20	0	0	0	0	0	0	0	1	0	0	0	0
2.21	0	0	0	0	0	0	0	1	0	0	0	0
2.22	0	0	0	0	0	0	0	1	0	0	0	0
2.23	0	0	0	0	0	0	0	1	0	0	0	0
2.24	0	0	0	0	0	0	0	1	0	0	0	0
2.25	0	0	0	0	0	0	0	1	0	0	0	0
2.26	0	0	0	0	0	0	0	1	0	0	0	0
2.27	0	0	0	0	0	0	0	1	0	0	0	0
2.28	0	0	0	0	0	0	0	1	0	0	0	0
2.29	0	0	0	0	0	0	0	1	0	0	0	0
2.30	0	0	0	0	0	0	0	1	0	0	0	0
2.31	0	0	0	0	0	0	0	1	0	0	0	0
2.32	0	0	0	0	0	0	0	1	0	0	0	0
2.33	0	0	0	0	0	0	0	1	0	0	0	0
2.34	0	0	0	0	0	0	0	1	0	0	0	0
2.35	0	0	0	0	0	0	0	1	0	0	0	0
2.36	0	0	0	0	0	0	0	1	0	0	0	0
2.37	0	0	0	0	0	0	0	1	0	0	0	0
2.38	0	0	0	0	0	0	0	1	0	0	0	0
2.39	0	0	0	0	0	0	0	1	0	0	0	0
2.40	0	0	0	0	0	0	0	1	0	0	0	0
2.41	0	0	0	0	0	0	0	1	0	0	0	0
2.42	0	0	0	0	0	0	0	1	0	0	0	0
2.43	0	0	0	0	0	0	0	1	0	0	0	0
2.44	0	0	0	0	0	0	0	1	0	0	0	0
2.45	0	0	0	0	0	0	0	1	0	0	0	0
2.46	0	0	0	0	0	0	0	1	0	0	0	0
2.47	0	0	0	0	0	0	0	1	0	0	0	0
2.48	0	0	0	0	0	0	0	1	0	0	0	0
2.49	0	0	0	0	0	0	0	1	0	0	0	0
2.50	0	0	0	0	0	0	0	1	0	0	0	0
SUBTOTAL	0	0	0	0	0	0	0	23	12	2	0	25
												131

~~TOP SECRET C~~

Table A-1

~~TOP SECRET C~~

MISSION \* 1037-1 \* INSTRUMENT \* FWD 2/24/67 DENSITY FREQ DISTR

DENSITY VALUE	PRIMARY			INTERMEDIATE			FULL			ALL LEVELS		
	MIN	MAX	LIM	MIN	MAX	LIM	MIN	MAX	LIM	MIN	MAX	LIM
2.51	0	0	0	0	0	0	0	0	0	0	0	0
2.52	0	0	0	0	0	0	0	0	0	0	0	0
2.53	0	0	0	0	0	0	0	0	0	0	0	0
2.54	0	0	0	0	0	0	0	0	0	0	0	0
2.55	0	0	0	0	0	0	0	0	0	0	0	0
2.56	0	0	0	0	0	0	0	0	0	0	0	0
2.57	0	0	0	0	0	0	0	0	0	0	0	0
2.58	0	0	0	0	0	0	0	0	0	0	0	0
2.59	0	0	0	0	0	0	0	0	0	0	0	0
2.60	0	0	0	0	0	0	0	0	0	0	0	0
2.61	0	0	0	0	0	0	0	0	0	0	0	0
2.62	0	0	0	0	0	0	0	0	0	0	0	0
2.63	0	0	0	0	0	0	0	0	0	0	0	0
2.64	0	0	0	0	0	0	0	0	0	0	0	0
2.65	0	0	0	0	0	0	0	0	0	0	0	0
2.66	0	0	0	0	0	0	0	0	0	0	0	0
2.67	0	0	0	0	0	0	0	0	0	0	0	0
2.68	0	0	0	0	0	0	0	0	0	0	0	0
2.69	0	0	0	0	0	0	0	0	0	0	0	0
2.70	0	0	0	0	0	0	0	0	0	0	0	0
SUBTOTAL	0	0	0	0	0	0	0	0	0	0	0	0
TOTAL	0	0	0	25	25	30	212	212	181	237	237	211

~~TOP SECRET C~~

Table A-1



MISSION \* 1037-1 \* INSTR \* FWD \* 2/24/67 PLOT OF D MIN \* TERRAIN \* PROCESSING \* INTERMEDIATE  
 AIRTH MEAN \* 0.67 \* MEDIAN \* 0.66 \* STD DEV \* 0.21 \* RANGE \* 0.31 TO 1.01 WITH 25 SAMPLES




Figure A-1

MISSION \* 1037-1 \* INSTR \* FWD \* 2/24/67 PLOT OF D MAX \* TERRAIN \* PROCESSING \* INTERMEDIATE  
 AIRTH MEAN \* 1.51 \* MEDIAN \* 1.38 \* STD DEV \* 0.29 \* RANGE \* 1.13 TO 2.10 WITH 25 SAMPLES




Figure A-2

MISSION \* 1037-1 \* INSTR \* FWD \* 2/24/67 PLOT OF D MAX \* CLOUD \* PROCESSING \* INTERMEDIATE  
 AIRTH MEAN \* 1.84 \* MEDIAN \* 1.90 \* STD DEV \* 0.30 \* RANGE \* 1.16 TO 2.35 WITH 30 SAMPLES




Figure A-3

MISSION \* 1037-1 \* INSTR \* FWD \* 2/24/67 PLOT OF D MIN \* TERRAIN \* PROCESSING \* FULL  
 AIRTH MEAN \* 0.63 \* MEDIAN \* 0.58 \* STD DEV \* 0.21 \* RANGE \* 0.35 TO 1.47 WITH 212 SAMPLES

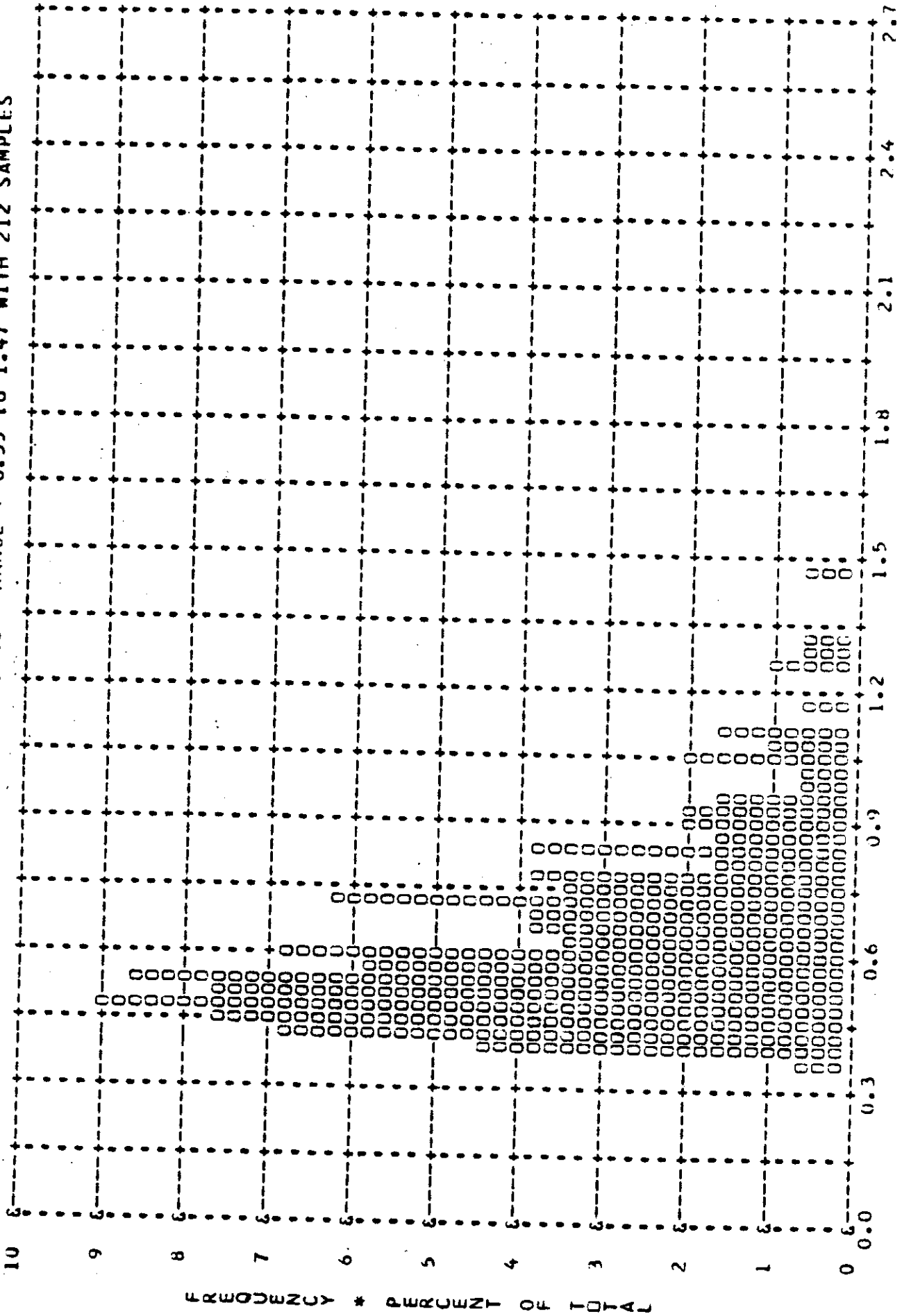


Figure A-4

MISSION \* 1037-1 \* INSTR \* FWD \* 2/24/67 PLOT OF D MAX \* TERRAIN \* PROCESSING \* FULL  
 AIRTH MEAN \* 1.54 \* MEDIAN \* 1.54 \* STD DEV \* 0.36 \* RANGE \* 0.61 TO 2.38 WITH 212 SAMPLES




Figure A-3

MISSION \* 1037-1 \* INSTR \* FWD \* 2/24/67 PLOT OF D MAX \* CLOUD \* PROCESSING \* FULL  
 AIRTH MEAN \* 2.11 \* MEDIAN \* 2.20 \* STD DEV \* 0.29 \* RANGE \* 1.05 TO 2.46 WITH 181 SAMPLES





Figure A-6

MISSION \* 1037-1 \* INSTR \* FWD \* 2/24/67 PLOT OF D MIN \* TERRAIN \* PROCESSING \* ALL LEVELS  
 AIRTH MEAN \* 0.64 \* MEDIAN \* 0.58 \* STD DEV \* 0.21 \* RANGE \* 0.31 TO 1.47 WITH 237 SAMPLES




\* DENSITY \*

MISSION \* 1037-1 \* INSTR \* FWD \* 2/24/67 PLOT OF O MAX \* TERRAIN \* PROCESSING \* ALL LEVELS  
AIRTH MEAN \* 1.54 \* MEDIAN \* 1.53 \* STD DEV \* 0.36 \* RANGE \* 0.61 TO 2.38 WITH 237 SAMPLES

FI-F

FREQUENCY \* PERCENT OF TOTAL



\* DENSITY \*

Figure A-6



MISSION \* 1037-1 \* INSTR \* FWD \* 2/24/67 PLOT OF 0 MAX \* CLOUD \* PROCESSING \* ALL LEVELS  
AIRTH MEAN \* 2.07 \* MEDIAN \* 2.14 \* STD DEV \* 0.30 \* RANGE \* 1.05 TO 2.46 WITH 211 SAMPLES




Figure A-9

DENSITY VALUE	PRIMARY			INTERMEDIATE			FULL			ALL LEVELS		
	MIN	MAX	LIM	MIN	MAX	LIM	MIN	MAX	LIM	MIN	MAX	LIM
0.01	0	0	0	0	0	0	0	0	0	0	0	0
0.02	0	0	0	0	0	0	0	0	0	0	0	0
0.03	0	0	0	0	0	0	0	0	0	0	0	0
0.04	0	0	0	0	0	0	0	0	0	0	0	0
0.05	0	0	0	0	0	0	0	0	0	0	0	0
0.06	0	0	0	0	0	0	0	0	0	0	0	0
0.07	0	0	0	0	0	0	0	0	0	0	0	0
0.08	0	0	0	0	0	0	0	0	0	0	0	0
0.09	0	0	0	0	0	0	0	0	0	0	0	0
0.10	0	0	0	0	0	0	0	0	0	0	0	0
0.11	0	0	0	0	0	0	0	0	0	0	0	0
0.12	0	0	0	0	0	0	0	0	0	0	0	0
0.13	0	0	0	0	0	0	0	0	0	0	0	0
0.14	0	0	0	0	0	0	0	0	0	0	0	0
0.15	0	0	0	0	0	0	0	0	0	0	0	0
0.16	0	0	0	0	0	0	0	0	0	0	0	0
0.17	0	0	0	0	0	0	0	0	0	0	0	0
0.18	0	0	0	0	0	0	0	0	0	0	0	0
0.19	0	0	0	0	0	0	0	0	0	0	0	0
0.20	0	0	0	0	0	0	0	0	0	0	0	0
0.21	0	0	0	0	0	0	0	0	0	0	0	0
0.22	0	0	0	0	0	0	0	0	0	0	0	0
0.23	0	0	0	0	0	0	0	0	0	0	0	0
0.24	0	0	0	0	0	0	0	0	0	0	0	0
0.25	0	0	0	0	0	0	0	0	0	0	0	0
0.26	0	0	0	0	0	0	0	0	0	0	0	0
0.27	0	0	0	0	0	0	0	0	0	0	0	0
0.28	0	0	0	0	0	0	0	0	0	0	0	0
0.29	0	0	0	0	0	0	0	0	0	0	0	0
0.30	0	0	0	0	0	0	0	0	0	0	0	0
0.31	0	0	0	0	0	0	0	0	0	0	0	0
0.32	0	0	0	0	0	0	0	0	0	0	0	0
0.33	0	0	0	0	0	0	0	0	0	0	0	0
0.34	0	0	0	0	0	0	0	0	0	0	0	0
0.35	0	0	0	0	0	0	0	0	0	0	0	0
0.36	0	0	0	0	0	0	0	0	0	0	0	0
0.37	0	0	0	0	0	0	0	0	0	0	0	0
0.38	0	0	0	0	0	0	0	0	0	0	0	0
0.39	0	0	0	0	0	0	0	0	0	0	0	0
0.40	0	0	0	0	0	0	0	0	0	0	0	0
0.41	0	0	0	0	0	0	0	0	0	0	0	0
0.42	0	0	0	0	0	0	0	0	0	0	0	0
0.43	0	0	0	0	0	0	0	0	0	0	0	0
0.44	0	0	0	0	0	0	0	0	0	0	0	0
0.45	0	0	0	0	0	0	0	0	0	0	0	0
0.46	0	0	0	0	0	0	0	0	0	0	0	0
0.47	0	0	0	0	0	0	0	0	0	0	0	0
0.48	0	0	0	0	0	0	0	0	0	0	0	0
0.49	0	0	0	0	0	0	0	0	0	0	0	0
0.50	0	0	0	0	0	0	0	0	0	0	0	0
SUBTOTAL	0	0	0	0	0	0	6	6	6	73	73	73

Table A-2

MISSION \* 1037-1 \* INSTRUMENT \* AFT

2/24/67 DENSITY FREQ DISTR

DENSITY VALUE	PRIMARY			INTERMEDIATE			FULL			ALL LEVELS		
	MIN	MAX	LIM	MIN	MAX	LIM	MIN	MAX	LIM	MIN	MAX	LIM
0.51	0	0	0	1	0	0	2	0	0	3	0	0
0.52	0	0	0	0	0	0	6	0	0	6	0	0
0.53	0	0	0	0	0	0	4	0	0	4	0	0
0.54	0	0	0	0	0	0	5	0	0	6	0	0
0.55	0	0	0	0	0	0	10	0	0	6	0	0
0.56	0	0	0	0	0	0	4	0	0	10	0	0
0.57	0	0	0	0	0	0	4	0	0	4	0	0
0.58	0	0	0	0	0	0	4	0	0	1	0	0
0.59	0	0	0	0	0	0	4	0	0	4	0	0
0.60	0	0	0	0	0	0	0	0	0	1	0	0
0.61	0	0	0	0	0	0	3	0	0	6	0	0
0.62	0	0	0	0	0	0	4	0	0	4	0	0
0.63	0	0	0	0	0	0	4	0	0	3	0	0
0.64	0	0	0	0	0	0	4	0	0	4	0	0
0.65	0	0	0	0	0	0	3	0	0	4	0	0
0.66	0	0	0	0	0	0	2	0	0	3	0	0
0.67	0	0	0	0	0	0	2	0	0	3	0	0
0.68	0	0	0	0	0	0	2	0	0	3	0	0
0.69	0	0	0	0	0	0	2	0	0	3	0	0
0.70	0	0	0	0	0	0	2	0	0	3	0	0
0.71	0	0	0	0	0	0	2	0	0	3	0	0
0.72	0	0	0	0	0	0	2	0	0	3	0	0
0.73	0	0	0	0	0	0	2	0	0	6	0	0
0.74	0	0	0	0	0	0	2	0	0	2	0	0
0.75	0	0	0	0	0	0	2	0	0	2	0	0
0.76	0	0	0	0	0	0	2	0	0	2	0	0
0.77	0	0	0	0	0	0	2	0	0	4	0	0
0.78	0	0	0	0	0	0	2	0	0	2	0	0
0.79	0	0	0	0	0	0	2	0	0	2	0	0
0.80	0	0	0	0	0	0	2	0	0	2	0	0
0.81	0	0	0	0	0	0	2	0	0	2	0	0
0.82	0	0	0	0	0	0	2	0	0	4	0	0
0.83	0	0	0	0	0	0	2	0	0	2	0	0
0.84	0	0	0	0	0	0	2	0	0	2	0	0
0.85	0	0	0	0	0	0	2	0	0	2	0	0
0.86	0	0	0	0	0	0	2	0	0	2	0	0
0.87	0	0	0	0	0	0	2	0	0	2	0	0
0.88	0	0	0	0	0	0	2	0	0	2	0	0
0.89	0	0	0	0	0	0	2	0	0	2	0	0
0.90	0	0	0	0	0	0	2	0	0	2	0	0
0.91	0	0	0	0	0	0	2	0	0	2	0	0
0.92	0	0	0	0	0	0	2	0	0	2	0	0
0.93	0	0	0	0	0	0	2	0	0	2	0	0
0.94	0	0	0	0	0	0	2	0	0	2	0	0
0.95	0	0	0	0	0	0	2	0	0	2	0	0
0.96	0	0	0	0	0	0	2	0	0	2	0	0
0.97	0	0	0	0	0	0	2	0	0	2	0	0
0.98	0	0	0	0	0	0	2	0	0	2	0	0
0.99	0	0	0	0	0	0	2	0	0	2	0	0
1.00	0	0	0	0	0	0	2	0	0	2	0	0
SUBTOTAL	0	0	0	17	1	0	129	8	0	146	9	0

Table A-2

MISSION \* 1037-1 \* INSTRUMENT \* AFT

2/24/67 DENSITY FREQ DISTR

DENSITY VALUE	PRIMARY			INTERMEDIATE			FULL			ALL LEVELS		
	MIN	MAX	LIM	MIN	MAX	LIM	MIN	MAX	LIM	MIN	MAX	LIM
1.01	0	0	0	0	0	0	0	0	0	0	0	0
1.02	0	0	0	0	0	0	0	0	0	0	0	0
1.03	0	0	0	0	0	0	0	0	0	0	0	0
1.04	0	0	0	0	0	0	0	0	0	0	0	0
1.05	0	0	0	0	0	0	0	0	0	0	0	0
1.06	0	0	0	0	0	0	0	0	0	0	0	0
1.07	0	0	0	0	0	0	0	0	0	0	0	0
1.08	0	0	0	0	0	0	0	0	0	0	0	0
1.09	0	0	0	0	0	0	0	0	0	0	0	0
1.10	0	0	0	0	0	0	0	0	0	0	0	0
1.11	0	0	0	0	0	0	0	0	0	0	0	0
1.12	0	0	0	0	0	0	0	0	0	0	0	0
1.13	0	0	0	0	0	0	0	0	0	0	0	0
1.14	0	0	0	0	0	0	0	0	0	0	0	0
1.15	0	0	0	0	0	0	0	0	0	0	0	0
1.16	0	0	0	0	0	0	0	0	0	0	0	0
1.17	0	0	0	0	0	0	0	0	0	0	0	0
1.18	0	0	0	0	0	0	0	0	0	0	0	0
1.19	0	0	0	0	0	0	0	0	0	0	0	0
1.20	0	0	0	0	0	0	0	0	0	0	0	0
1.21	0	0	0	0	0	0	0	0	0	0	0	0
1.22	0	0	0	0	0	0	0	0	0	0	0	0
1.23	0	0	0	0	0	0	0	0	0	0	0	0
1.24	0	0	0	0	0	0	0	0	0	0	0	0
1.25	0	0	0	0	0	0	0	0	0	0	0	0
1.26	0	0	0	0	0	0	0	0	0	0	0	0
1.27	0	0	0	0	0	0	0	0	0	0	0	0
1.28	0	0	0	0	0	0	0	0	0	0	0	0
1.29	0	0	0	0	0	0	0	0	0	0	0	0
1.30	0	0	0	0	0	0	0	0	0	0	0	0
1.31	0	0	0	0	0	0	0	0	0	0	0	0
1.32	0	0	0	0	0	0	0	0	0	0	0	0
1.33	0	0	0	0	0	0	0	0	0	0	0	0
1.34	0	0	0	0	0	0	0	0	0	0	0	0
1.35	0	0	0	0	0	0	0	0	0	0	0	0
1.36	0	0	0	0	0	0	0	0	0	0	0	0
1.37	0	0	0	0	0	0	0	0	0	0	0	0
1.38	0	0	0	0	0	0	0	0	0	0	0	0
1.39	0	0	0	0	0	0	0	0	0	0	0	0
1.40	0	0	0	0	0	0	0	0	0	0	0	0
1.41	0	0	0	0	0	0	0	0	0	0	0	0
1.42	0	0	0	0	0	0	0	0	0	0	0	0
1.43	0	0	0	0	0	0	0	0	0	0	0	0
1.44	0	0	0	0	0	0	0	0	0	0	0	0
1.45	0	0	0	0	0	0	0	0	0	0	0	0
1.46	0	0	0	0	0	0	0	0	0	0	0	0
1.47	0	0	0	0	0	0	0	0	0	0	0	0
1.48	0	0	0	0	0	0	0	0	0	0	0	0
1.49	0	0	0	0	0	0	0	0	0	0	0	0
1.50	0	0	0	0	0	0	0	0	0	0	0	0
SUBTOTAL	0	0	0	4	16	2	15	115	10	19	131	12

Table A-2

TOP SECRET C

MISSION \* 1037-1 \* INSTRUMENT \* AFT

2/24/67 DENSITY FREQ DISTR

DENSITY VALUE	PRIMARY			INTERMEDIATE			FULL			ALL LEVELS		
	MIN	MAX	LIM	MIN	MAX	LIM	MIN	MAX	LIM	MIN	MAX	LIM
1.51	0	0	0	0	1	0	0	3	0	0	4	0
1.52	0	0	0	0	0	0	0	2	0	0	2	0
1.53	0	0	0	0	0	0	0	6	0	0	6	0
1.54	0	0	0	0	0	0	0	4	0	0	4	0
1.55	0	0	0	0	0	0	0	3	0	0	3	0
1.56	0	0	0	0	0	0	0	3	0	0	3	0
1.57	0	0	0	0	0	0	0	0	0	0	8	0
1.58	0	0	0	0	0	0	0	1	0	0	1	0
1.59	0	0	0	0	0	0	0	1	0	0	1	0
1.60	0	0	0	0	1	0	0	2	1	0	1	0
1.61	0	0	0	0	0	0	0	2	1	0	2	1
1.62	0	0	0	0	0	0	0	0	1	0	0	1
1.63	0	0	0	0	0	0	0	1	0	0	1	0
1.64	0	0	0	0	0	0	0	1	0	0	1	0
1.65	0	0	0	0	0	1	0	2	0	0	2	0
1.66	0	0	0	0	1	0	0	0	1	0	1	0
1.67	0	0	0	0	0	0	0	0	1	0	1	0
1.68	0	0	0	0	0	0	0	2	1	0	2	1
1.69	0	0	0	0	1	0	0	1	0	0	1	0
1.70	0	0	0	0	1	1	0	1	2	0	2	0
1.71	0	0	0	0	0	0	0	1	0	0	1	0
1.72	0	0	0	0	0	0	0	1	0	0	1	0
1.73	0	0	0	0	0	0	0	2	0	0	2	0
1.74	0	0	0	0	1	1	0	0	0	0	1	1
1.75	0	0	0	0	0	1	0	0	1	0	0	1
1.76	0	0	0	0	0	1	0	1	0	0	1	0
1.77	0	0	0	0	1	0	0	0	0	0	0	0
1.78	0	0	0	0	0	1	0	0	0	0	0	1
1.79	0	0	0	0	0	0	0	0	0	0	0	0
1.80	0	0	0	0	0	0	0	4	0	0	4	0
1.81	0	0	0	0	0	0	0	0	1	0	0	1
1.82	0	0	0	0	0	0	0	0	2	0	0	2
1.83	0	0	0	0	0	1	0	2	1	0	2	1
1.84	0	0	0	0	0	0	0	1	1	0	1	1
1.85	0	0	0	0	0	0	0	1	1	0	1	1
1.86	0	0	0	0	0	0	0	1	0	0	1	0
1.87	0	0	0	0	0	0	0	0	1	0	0	1
1.88	0	0	0	0	0	0	0	1	0	0	1	0
1.89	0	0	0	0	0	0	0	1	0	0	1	0
1.90	0	0	0	0	1	2	0	2	6	0	3	3
1.91	0	0	0	0	1	0	0	0	0	0	0	0
1.92	0	0	0	0	0	1	0	3	1	0	3	1
1.93	0	0	0	0	0	0	0	0	3	0	0	3
1.94	0	0	0	0	0	0	0	0	3	0	0	3
1.95	0	0	0	0	0	1	0	0	2	0	0	2
1.96	0	0	0	0	1	1	0	0	1	0	0	1
1.97	0	0	0	0	0	0	0	2	0	0	2	0
1.98	0	0	0	0	0	0	0	3	1	0	3	1
1.99	0	0	0	0	0	0	0	0	1	0	0	1
2.00	0	0	0	0	1	0	0	0	5	0	0	5
SUBTOTAL	0	0	0	0	12	14	0	68	58	0	80	72

TOP SECRET C

Table A-2

MISSION \* 1037-1 \* INSTRUMENT \* AFT

2/24/67 DENSITY FREQ DISTR

DENSITY VALUE	PRIMARY			INTERMEDIATE			FULL			ALL LEVELS		
	MIN	MAX	LIM	MIN	MAX	LIM	MIN	MAX	LIM	MIN	MAX	LIM
2.01	0	0	0	0	0	0	0	0	0	0	0	0
2.02	0	0	0	0	0	0	0	0	0	0	0	0
2.03	0	0	0	0	0	0	0	0	0	0	0	0
2.04	0	0	0	0	0	0	0	0	0	0	0	0
2.05	0	0	0	0	0	0	0	0	0	0	0	0
2.06	0	0	0	0	0	0	0	0	0	0	0	0
2.07	0	0	0	0	0	0	0	0	0	0	0	0
2.08	0	0	0	0	0	0	0	0	0	0	0	0
2.09	0	0	0	0	0	0	0	0	0	0	0	0
2.10	0	0	0	0	0	0	0	0	0	0	0	0
2.11	0	0	0	0	0	0	0	0	0	0	0	0
2.12	0	0	0	0	0	0	0	0	0	0	0	0
2.13	0	0	0	0	0	0	0	0	0	0	0	0
2.14	0	0	0	0	0	0	0	0	0	0	0	0
2.15	0	0	0	0	0	0	0	0	0	0	0	0
2.16	0	0	0	0	0	0	0	0	0	0	0	0
2.17	0	0	0	0	0	0	0	0	0	0	0	0
2.18	0	0	0	0	0	0	0	0	0	0	0	0
2.19	0	0	0	0	0	0	0	0	0	0	0	0
2.20	0	0	0	0	0	0	0	0	0	0	0	0
2.21	0	0	0	0	0	0	0	0	0	0	0	0
2.22	0	0	0	0	0	0	0	0	0	0	0	0
2.23	0	0	0	0	0	0	0	0	0	0	0	0
2.24	0	0	0	0	0	0	0	0	0	0	0	0
2.25	0	0	0	0	0	0	0	0	0	0	0	0
2.26	0	0	0	0	0	0	0	0	0	0	0	0
2.27	0	0	0	0	0	0	0	0	0	0	0	0
2.28	0	0	0	0	0	0	0	0	0	0	0	0
2.29	0	0	0	0	0	0	0	0	0	0	0	0
2.30	0	0	0	0	0	0	0	0	0	0	0	0
2.31	0	0	0	0	0	0	0	0	0	0	0	0
2.32	0	0	0	0	0	0	0	0	0	0	0	0
2.33	0	0	0	0	0	0	0	0	0	0	0	0
2.34	0	0	0	0	0	0	0	0	0	0	0	0
2.35	0	0	0	0	0	0	0	0	0	0	0	0
2.36	0	0	0	0	0	0	0	0	0	0	0	0
2.37	0	0	0	0	0	0	0	0	0	0	0	0
2.38	0	0	0	0	0	0	0	0	0	0	0	0
2.39	0	0	0	0	0	0	0	0	0	0	0	0
2.40	0	0	0	0	0	0	0	0	0	0	0	0
2.41	0	0	0	0	0	0	0	0	0	0	0	0
2.42	0	0	0	0	0	0	0	0	0	0	0	0
2.43	0	0	0	0	0	0	0	0	0	0	0	0
2.44	0	0	0	0	0	0	0	0	0	0	0	0
2.45	0	0	0	0	0	0	0	0	0	0	0	0
2.46	0	0	0	0	0	0	0	0	0	0	0	0
2.47	0	0	0	0	0	0	0	0	0	0	0	0
2.48	0	0	0	0	0	0	0	0	0	0	0	0
2.49	0	0	0	0	0	0	0	0	0	0	0	0
2.50	0	0	0	0	0	0	0	0	0	0	0	0
SUBTOTAL	0	0	0	0	0	11	0	18	108	0	18	119

Table A-2

~~TOP SECRET~~ [REDACTED]

MISSION \* 1037-1 \* INSTRUMENT \* AFT 2/24/67 DENSITY FREQ DISTR

DENSITY VALUE	PRIMARY			INTERMEDIATE			FULL			ALL LEVELS		
	MIN	MAX	LIM	MIN	MAX	LIM	MIN	MAX	LIM	MIN	MAX	LIM
2.51	0	0	0	0	0	0	0	0	0	0	0	0
2.52	0	0	0	0	0	0	0	0	0	0	0	0
2.53	0	0	0	0	0	0	0	0	0	0	0	0
2.54	0	0	0	0	0	0	0	0	0	0	0	0
2.55	0	0	0	0	0	0	0	0	0	0	0	0
2.56	0	0	0	0	0	0	0	0	0	0	0	0
2.57	0	0	0	0	0	0	0	0	0	0	0	0
2.58	0	0	0	0	0	0	0	0	0	0	0	0
2.59	0	0	0	0	0	0	0	0	0	0	0	0
2.60	0	0	0	0	0	0	0	0	0	0	0	0
2.61	0	0	0	0	0	0	0	0	0	0	0	0
2.62	0	0	0	0	0	0	0	0	0	0	0	0
2.63	0	0	0	0	0	0	0	0	0	0	0	0
2.64	0	0	0	0	0	0	0	0	0	0	0	0
2.65	0	0	0	0	0	0	0	0	0	0	0	0
2.66	0	0	0	0	0	0	0	0	0	0	0	0
2.67	0	0	0	0	0	0	0	0	0	0	0	0
2.68	0	0	0	0	0	0	0	0	0	0	0	0
2.69	0	0	0	0	0	0	0	0	0	0	0	0
2.70	0	0	0	0	0	0	0	0	0	0	0	0
SUBTOTAL	0	0	0	0	0	0	0	0	0	0	0	0
TOTAL	0	0	0	29	29	27	209	209	176	238	238	203

~~TOP SECRET~~ [REDACTED]

Table A-2

MISSION \* 1037-1 \* INSTR \* AFT \* 2/24/67 PLOT OF D MIN \* TERRAIN \* PROCESSING \* INTERMEDIATE  
 AIRTH MEAN \* 0.70 \* MEDIAN \* 0.72 \* STD DEV \* 0.27 \* RANGE \* 0.25 TO 1.20 WITH 29 SAMPLES

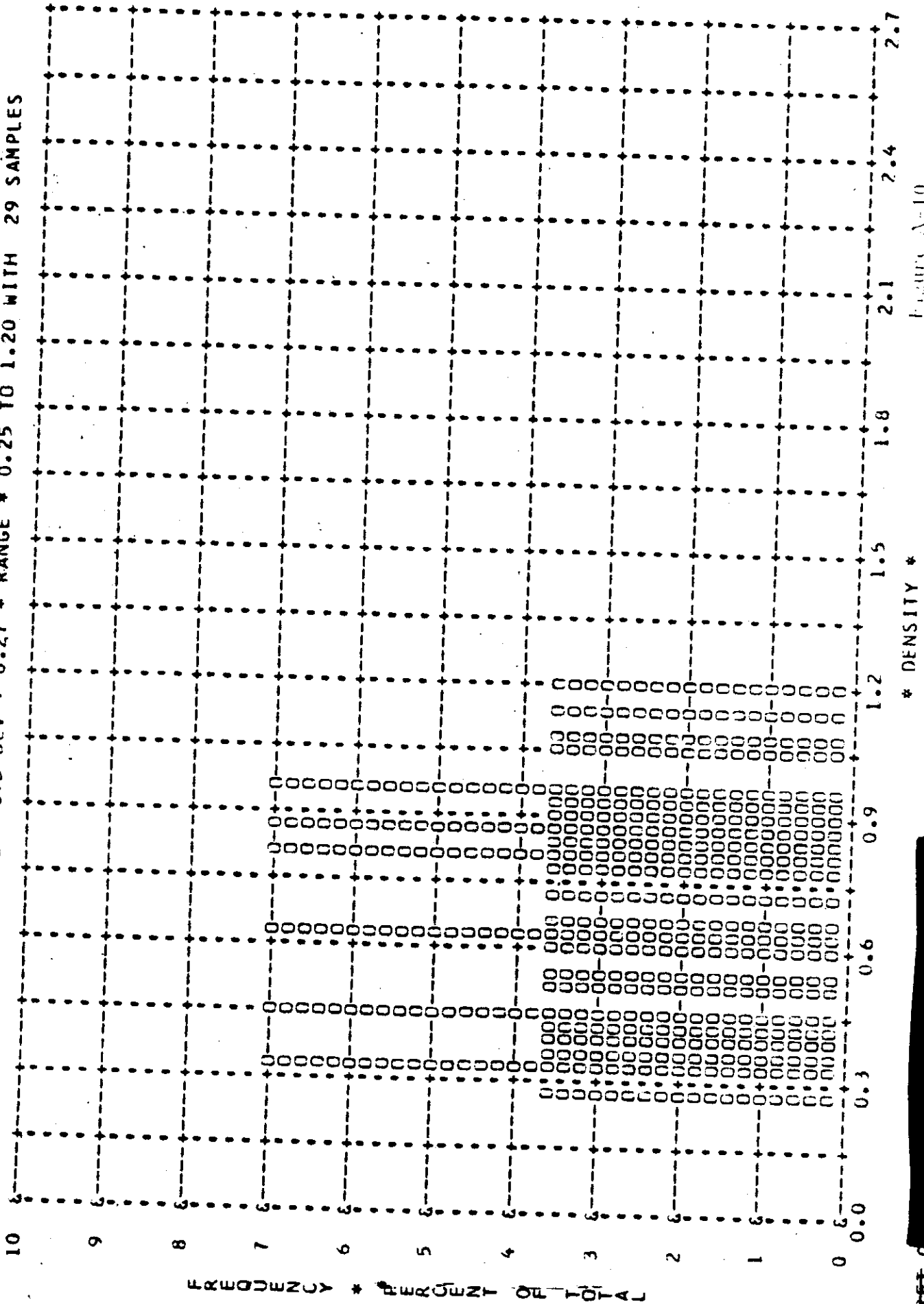


Figure A-10



SECRET

MISSION \* 1037-1 \* INSTR \* AFT \* 2/24/67 PLOT OF D MAX \* TERRAIN \* PROCESSING \* INTERMEDIATE  
AIRTH MEAN \* 1.47 \* MEDIAN \* 1.43 \* STD DEV \* 0.29 \* RANGE \* 0.98 TO 2.00 WITH 29 SAMPLES




Figure A-11

SECRET

MISSION \* 1037-1 \* INSTR \* AFT \* 2/24/67 PLOT OF D MAX \* CLOUD \* PROCESSING \* INTERMEDIATE  
AIRTH MEAN \* 1.93 \* MEDIAN \* 1.90 \* STD DEV. \* 0.30 \* RANGE \* 1.18 TO 2.36 WITH 27 SAMPLES




Figure A-12

\* DENSITY \*

SECRET

MISSION \* 1037-1 \* INSTR \* AFT \* 2/24/67 PLOT OF D MIN \* TERRAIN \* PROCESSING \* FULL  
AIRTH MEAN \* 0.65 \* MEDIAN \* 0.60 \* STD DEV \* 0.23 \* RANGE \* 0.35 TO 1.45 WITH 209 SAMPLES

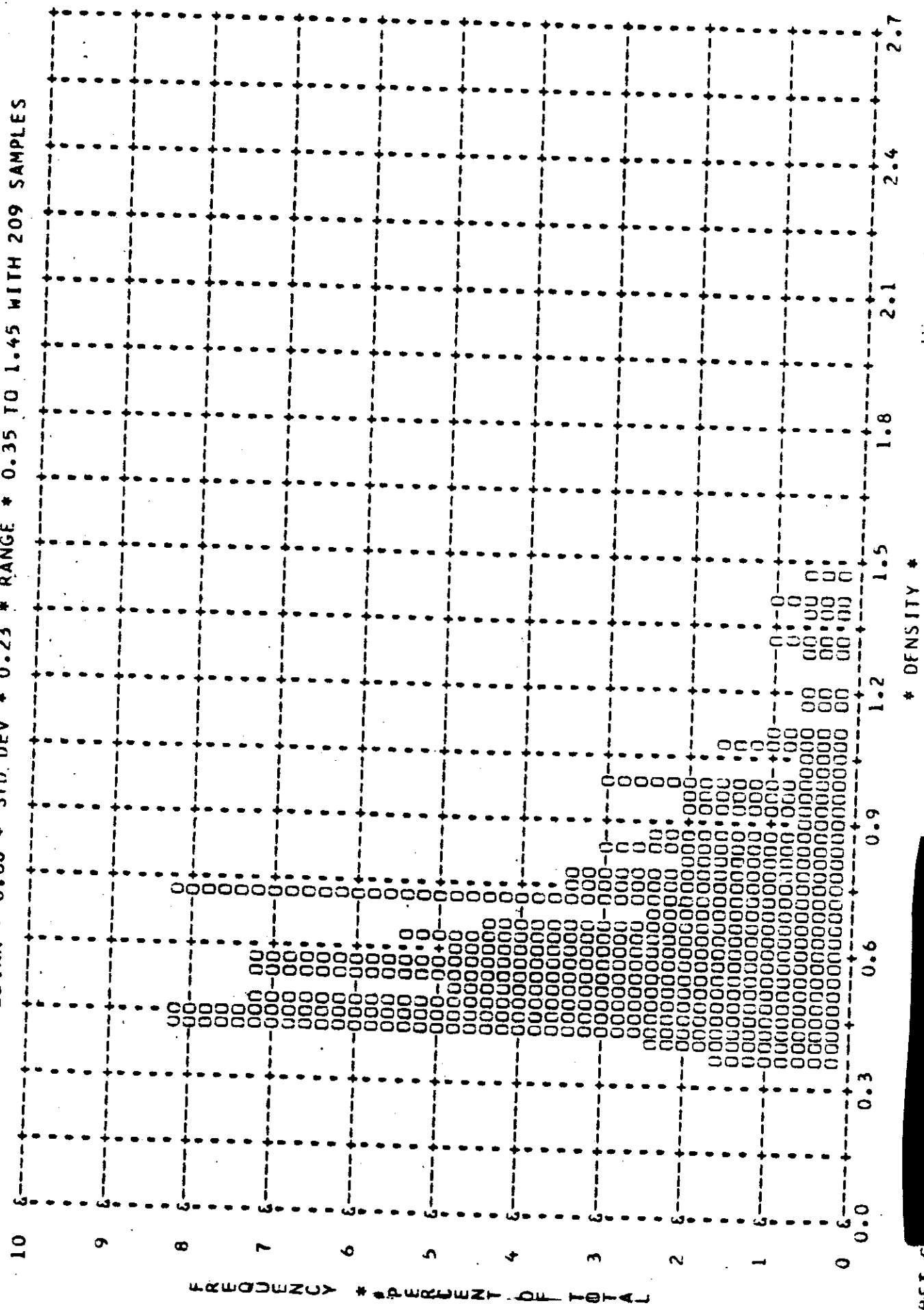


Figure A-13

SECRET

MISSION \* 1037-1 \* INSTR \* AFT \* 2/24/67 PLOT OF D MAX \* TERRAIN \* PROCESSING \* FULL  
AIRTH MEAN \* 1.48 \* MEDIAN \* 1.44 \* STD DEV \* 0.32 \* RANGE \* 0.84 TO 2.33 WITH 209 SAMPLES




Figure A-14

MISSION \* 1037-1 \* INSTR \* AFT \* 2/24/67 PLOT OF D MAX \* CLOUD \* PROCESSING \* FULL  
AIRTH MEAN \* 2.04 \* MEDIAN \* 2.12 \* STD DEV \* 0.32 \* RANGE \* 1.15 TO 2.45 WITH 176 SAMPLES




Figure A-15

MISSION \* 1037-1 \* INSTR \* AFI \* 2/24/67 PLOT OF D MIN \* TERRAIN \* PROCESSING \* ALL LEVELS  
 AIRTH MEAN \* 0.66 \* MEDIAN \* 0.61 \* STD DEV \* 0.23 \* RANGE \* 0.25 TO 1.45 WITH 738 SAMPLES

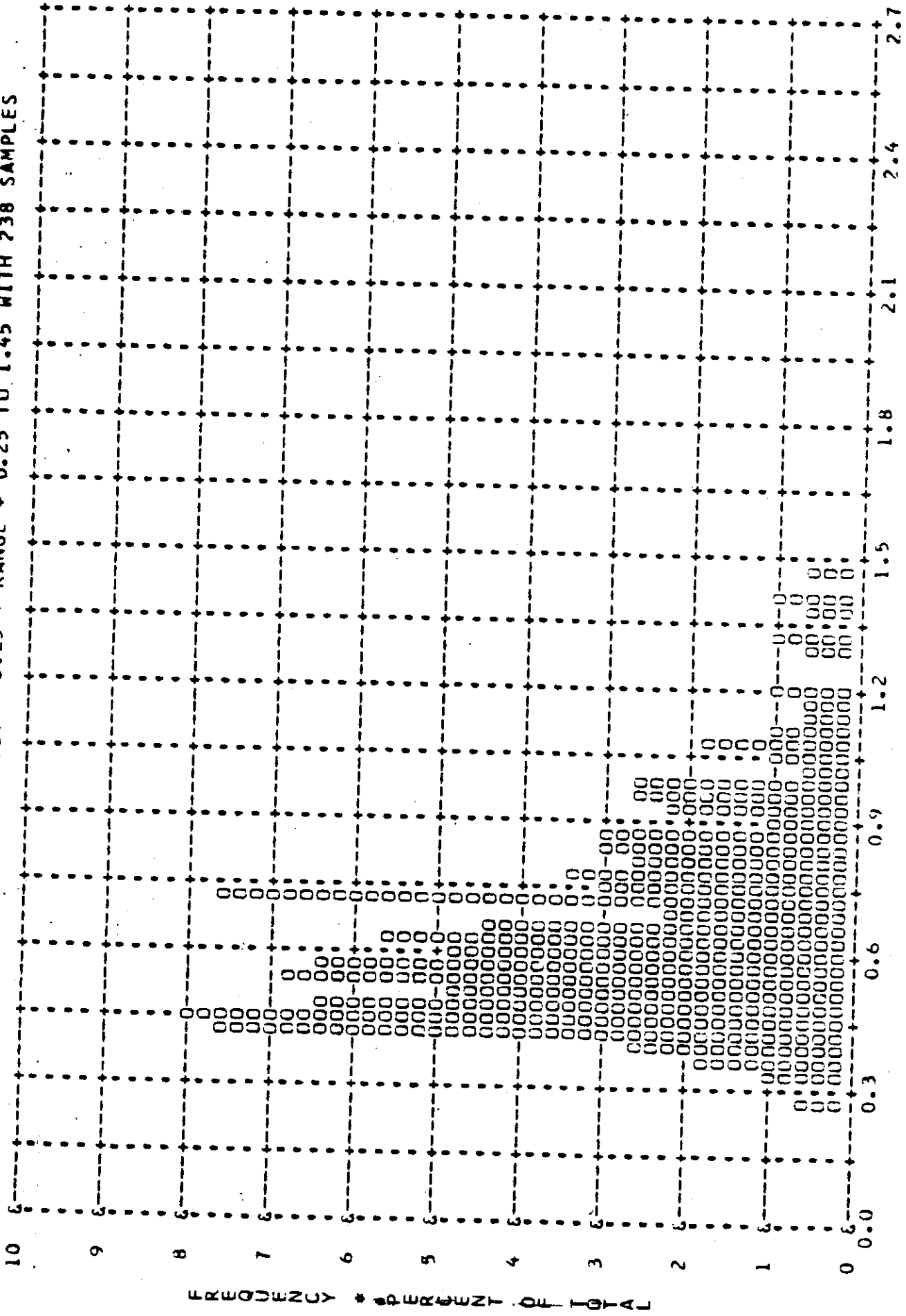


Figure A-16

SECRET

MISSION \* 1037-1 \* INSTR \* AFT \* 2/24/67 PLOT OF D MAX \* TERRAIN \* PROCESSING \* ALL LEVELS  
AIRTH MEAN \* 1.48 \* MEDIAN \* 1.44 \* STD DEV \* 0.32 \* RANGE \* 0.84 TO 2.33 WITH 238 SAMPLES




Figure A-17

SECRET

MISSION \* 1037-1 \* INSTR \* AFT \* 2/24/67 PLOT OF D MAX \* CLOUD \* PROCESSING \* ALL LEVELS  
 AIRTH MEAN \* 2.02 \* MEDIAN \* 2.10 \* STD DEV \* 0.31 \* RANGE \* 1.15 TO 2.45 WITH 203 SAMPLES




Figure A-14



MISSION \* 1037-2 \* INSTRUMENT \* FWD 2/24/67 DENSITY FREQ DISTR

DENSITY VALUE	PRIMARY			INTERMEDIATE			FULL			ALL LEVELS		
	MIN	MAX	LIM	MIN	MAX	LIM	MIN	MAX	LIM	MIN	MAX	LIM
0.01	0	0	0	0	0	0	0	0	0	0	0	0
0.02	0	0	0	0	0	0	0	0	0	0	0	0
0.03	0	0	0	0	0	0	0	0	0	0	0	0
0.04	0	0	0	0	0	0	0	0	0	0	0	0
0.05	0	0	0	0	0	0	0	0	0	0	0	0
0.06	0	0	0	0	0	0	0	0	0	0	0	0
0.07	0	0	0	0	0	0	0	0	0	0	0	0
0.08	0	0	0	0	0	0	0	0	0	0	0	0
0.09	0	0	0	0	0	0	0	0	0	0	0	0
0.10	0	0	0	0	0	0	0	0	0	0	0	0
0.11	0	0	0	0	0	0	0	0	0	0	0	0
0.12	0	0	0	0	0	0	0	0	0	0	0	0
0.13	0	0	0	0	0	0	0	0	0	0	0	0
0.14	0	0	0	0	0	0	0	0	0	0	0	0
0.15	0	0	0	0	0	0	0	0	0	0	0	0
0.16	0	0	0	0	0	0	0	0	0	0	0	0
0.17	0	0	0	0	0	0	0	0	0	0	0	0
0.18	0	0	0	0	0	0	0	0	0	0	0	0
0.19	0	0	0	0	0	0	0	0	0	0	0	0
0.20	0	0	0	0	0	0	0	0	0	0	0	0
0.21	0	0	0	0	0	0	0	0	0	0	0	0
0.22	0	0	0	0	0	0	0	0	0	0	0	0
0.23	0	0	0	0	0	0	0	0	0	0	0	0
0.24	0	0	0	0	0	0	0	0	0	0	0	0
0.25	0	0	0	0	0	0	0	0	0	0	0	0
0.26	0	0	0	0	0	0	0	0	0	0	0	0
0.27	0	0	0	0	0	0	0	0	0	0	0	0
0.28	0	0	0	0	0	0	0	0	0	0	0	0
0.29	0	0	0	0	0	0	0	0	0	0	0	0
0.30	0	0	0	0	0	0	0	0	0	0	0	0
0.31	0	0	0	0	0	0	0	0	0	0	0	0
0.32	0	0	0	0	0	0	0	0	0	0	0	0
0.33	0	0	0	0	0	0	0	0	0	0	0	0
0.34	0	0	0	0	0	0	0	0	0	0	0	0
0.35	0	0	0	0	0	0	0	0	0	0	0	0
0.36	0	0	0	0	0	0	0	0	0	0	0	0
0.37	0	0	0	0	0	0	0	0	0	0	0	0
0.38	0	0	0	0	0	0	0	0	0	0	0	0
0.39	0	0	0	0	0	0	0	0	0	0	0	0
0.40	0	0	0	0	0	0	0	0	0	0	0	0
0.41	0	0	0	0	0	0	0	0	0	0	0	0
0.42	0	0	0	0	0	0	0	0	0	0	0	0
0.43	0	0	0	0	0	0	0	0	0	0	0	0
0.44	0	0	0	0	0	0	0	0	0	0	0	0
0.45	0	0	0	0	0	0	0	0	0	0	0	0
0.46	0	0	0	0	0	0	0	0	0	0	0	0
0.47	0	0	0	0	0	0	0	0	0	0	0	0
0.48	0	0	0	0	0	0	0	0	0	0	0	0
0.49	0	0	0	0	0	0	0	0	0	0	0	0
0.50	0	0	0	0	0	0	0	0	0	0	0	0
SUBTOTAL	0	0	0	0	0	0	51	3	11	58	0	0

Table A-3

MISSION \* 1037-2 \* INSTRUMENT \* FWD

2/24/67 DENSITY FREQ DISTR

DENSITY VALUE	PRIMARY			INTERMEDIATE			FULL			ALL LEVELS		
	MIN	MAX	LIM	MIN	MAX	LIM	MIN	MAX	LIM	MIN	MAX	LIM
0.51	0	0	0	0	0	0	1	0	0	1	0	0
0.52	0	0	0	0	0	0	12	0	0	12	0	0
0.53	0	0	0	0	0	0	8	0	0	8	0	0
0.54	0	0	0	0	0	0	6	0	0	6	0	0
0.55	0	0	0	0	0	0	3	0	0	4	0	0
0.56	0	0	0	0	0	0	9	0	0	9	0	0
0.57	0	0	0	0	0	0	0	0	0	0	0	0
0.58	0	0	0	0	0	0	7	0	0	7	0	0
0.59	0	0	0	0	0	0	3	0	0	3	0	0
0.60	0	0	0	0	0	0	15	0	0	16	0	0
0.61	0	0	0	0	0	0	3	0	0	5	0	0
0.62	0	0	0	0	0	0	6	0	0	6	0	0
0.63	0	0	0	0	0	0	4	0	0	4	0	0
0.64	0	0	0	0	0	0	3	0	0	3	0	0
0.65	0	0	0	0	0	0	2	0	0	2	0	0
0.66	0	0	0	0	0	0	2	0	0	4	0	0
0.67	0	0	0	0	0	0	3	0	0	4	0	0
0.68	0	0	0	0	0	0	4	0	0	10	0	0
0.69	0	0	0	0	0	0	8	0	0	0	0	0
0.70	0	0	0	0	0	0	1	0	0	2	0	0
0.71	0	0	0	0	0	0	1	0	0	2	0	0
0.72	0	0	0	0	0	0	2	0	0	3	0	0
0.73	0	0	0	0	0	0	2	0	0	2	0	0
0.74	0	0	0	0	0	0	1	0	0	3	0	0
0.75	0	0	0	0	0	0	2	0	0	0	0	0
0.76	0	0	0	0	0	0	2	0	0	4	0	0
0.77	0	0	0	0	0	0	2	0	0	2	0	0
0.78	0	0	0	0	0	0	4	0	0	4	0	0
0.79	0	0	0	0	0	0	4	0	0	4	0	0
0.80	0	0	0	0	0	0	4	0	0	5	0	0
0.81	0	0	0	0	0	0	4	0	0	5	0	0
0.82	0	0	0	0	0	0	1	0	0	3	0	0
0.83	0	0	0	0	0	0	2	0	0	7	0	0
0.84	0	0	0	0	0	0	2	0	0	3	0	0
0.85	0	0	0	0	0	0	6	0	0	2	0	0
0.86	0	0	0	0	0	0	4	0	0	5	0	0
0.87	0	0	0	0	0	0	1	0	0	2	0	0
0.88	0	0	0	0	0	0	2	0	0	2	0	0
0.89	0	0	0	0	0	0	2	0	0	7	0	0
0.90	0	0	0	0	0	0	2	0	0	4	0	0
0.91	0	0	0	0	0	0	3	0	0	3	0	0
0.92	0	0	0	0	0	0	2	0	0	3	0	0
0.93	0	0	0	0	0	0	2	0	0	3	0	0
0.94	0	0	0	0	0	0	3	0	0	4	0	0
0.95	0	0	0	0	0	0	1	0	0	2	0	0
0.96	0	0	0	0	0	0	1	0	0	2	0	0
0.97	0	0	0	0	0	0	0	0	0	1	0	0
0.98	0	0	0	0	0	0	2	0	0	2	0	0
0.99	0	0	0	0	0	0	2	0	0	2	0	0
1.00	0	0	0	0	0	0	2	0	0	2	0	0
SUBTOTAL	0	0	0	27	0	0	158	5	1	185	5	1

Table A-3

MISSION \* 1037-2 \* INSTRUMENT \* FWD 2/24/67 DENSITY FREQ DISTR

DENSITY VALUE	PRIMARY			INTERMEDIATE			FULL			ALL LEVELS			
	MIN	MAX	LIM	MIN	MAX	LIM	MIN	MAX	LIM	MIN	MAX	LIM	
1.01	0	0	0	0	0	0	0	0	0	0	0	0	
1.02	0	0	0	1	0	0	0	2	0	0	1	2	0
1.03	0	0	0	0	0	0	1	0	0	1	0	0	0
1.04	0	0	0	0	0	0	0	0	0	0	1	0	0
1.05	0	0	0	0	0	0	0	1	1	1	0	1	1
1.06	0	0	0	0	0	0	0	2	1	0	0	2	0
1.07	0	0	0	0	0	0	0	1	1	0	0	1	0
1.08	0	0	0	0	0	0	3	4	0	3	4	0	0
1.09	0	0	0	0	0	0	1	2	0	1	2	0	0
1.10	0	0	0	0	0	0	1	2	0	1	2	0	0
1.11	0	0	0	1	0	0	0	3	4	0	3	4	0
1.12	0	0	0	0	0	0	0	0	0	0	0	0	0
1.13	0	0	0	0	0	0	0	0	0	0	0	0	0
1.14	0	0	0	0	0	0	0	0	0	0	0	0	0
1.15	0	0	0	0	1	0	1	3	1	4	0	0	0
1.16	0	0	0	0	0	0	0	3	3	1	3	0	0
1.17	0	0	0	0	0	0	0	3	3	0	3	0	0
1.18	0	0	0	0	2	0	0	2	2	0	4	0	0
1.19	0	0	0	0	0	0	0	0	0	0	0	0	0
1.20	0	0	0	1	0	0	0	7	0	1	2	7	0
1.21	0	0	0	0	0	0	0	2	2	0	2	0	0
1.22	0	0	0	0	0	0	0	3	0	0	3	0	0
1.23	0	0	0	0	0	0	0	1	1	0	1	1	0
1.24	0	0	0	0	0	0	0	2	1	0	2	1	0
1.25	0	0	0	0	1	0	0	2	3	0	3	0	0
1.26	0	0	0	0	1	0	0	1	2	0	2	0	0
1.27	0	0	0	0	0	0	0	1	1	0	1	1	0
1.28	0	0	0	0	0	0	0	1	1	0	2	0	0
1.29	0	0	0	0	0	0	0	0	0	0	1	0	0
1.30	0	0	0	0	0	0	0	7	1	0	7	0	0
1.31	0	0	0	0	0	0	0	0	0	0	0	0	0
1.32	0	0	0	0	1	0	0	3	0	0	4	0	0
1.33	0	0	0	0	1	0	0	3	0	0	4	0	0
1.34	0	0	0	0	0	1	0	0	0	0	0	1	1
1.35	0	0	0	0	1	0	0	1	1	0	1	1	0
1.36	0	0	0	0	1	0	0	9	1	0	10	0	0
1.37	0	0	0	0	1	0	0	1	4	0	2	0	0
1.38	0	0	0	0	0	0	0	4	0	0	4	0	0
1.39	0	0	0	0	2	0	0	6	2	0	8	0	0
1.40	0	0	0	0	0	0	0	0	0	0	0	0	0
1.41	0	0	0	0	0	0	0	5	2	0	5	0	0
1.42	0	0	0	0	1	0	0	2	7	0	3	1	0
1.43	0	0	0	0	0	0	0	7	1	0	7	1	0
1.44	0	0	0	0	0	1	0	1	0	0	1	1	1
1.45	0	0	0	0	0	1	0	3	2	0	3	2	0
1.46	0	0	0	0	1	0	0	3	3	0	3	3	0
1.47	0	0	0	0	0	0	0	3	3	0	3	3	0
1.48	0	0	0	0	0	0	0	4	0	0	4	0	0
1.49	0	0	0	0	0	0	0	5	0	0	6	0	0
1.50	0	0	0	0	1	1	0	5	9	0	6	1	1
SUBTOTAL	0	0	0	3	18	4	10	127	9	13	145	13	

Table A-3

MISSION \* 1037-2 \* INSTRUMENT \* FWD

2/24/67 DENSITY FREQ DISTR

DENSITY VALUE	PRIMARY			INTERMEDIATE			FULL			ALL LEVELS		
	MIN	MAX	LIM	MIN	MAX	LIM	MIN	MAX	LIM	MIN	MAX	LIM
1.51	0	0	0	0	1	0	0	4	0	0	5	0
1.52	0	0	0	0	0	0	0	0	0	0	0	0
1.53	0	0	0	0	0	0	0	0	0	0	0	0
1.54	0	0	0	0	0	0	0	2	0	0	2	0
1.55	0	0	0	0	0	0	0	2	0	0	2	0
1.56	0	0	0	0	0	0	0	2	0	0	2	0
1.57	0	0	0	0	0	0	0	1	0	0	1	0
1.58	0	0	0	0	0	0	0	2	0	0	2	0
1.59	0	0	0	0	3	0	0	2	0	0	5	0
1.60	0	0	0	0	1	0	0	1	0	0	2	0
1.61	0	0	0	0	0	0	0	3	0	0	3	0
1.62	0	0	0	0	0	0	0	0	0	0	0	0
1.63	0	0	0	0	2	0	0	0	0	0	1	0
1.64	0	0	0	0	0	0	0	3	0	0	3	0
1.65	0	0	0	0	0	0	0	4	0	0	4	0
1.66	0	0	0	0	0	0	0	1	0	0	1	0
1.67	0	0	0	0	0	0	0	1	0	0	2	0
1.68	0	0	0	0	0	0	0	1	0	0	1	0
1.69	0	0	0	0	0	0	0	1	0	0	1	0
1.70	0	0	0	0	0	0	0	3	0	0	3	0
1.71	0	0	0	0	0	0	0	3	0	0	3	0
1.72	0	0	0	0	0	0	0	4	0	0	4	0
1.73	0	0	0	0	0	0	0	1	0	0	1	0
1.74	0	0	0	0	0	0	0	0	0	0	2	0
1.75	0	0	0	0	0	0	0	1	0	0	1	0
1.76	0	0	0	0	0	0	0	1	0	0	1	0
1.77	0	0	0	0	0	0	0	0	0	0	1	0
1.78	0	0	0	0	0	0	0	0	0	0	0	0
1.79	0	0	0	0	0	0	0	2	0	0	2	0
1.80	0	0	0	0	0	0	0	1	0	0	1	0
1.81	0	0	0	0	0	0	0	2	0	0	2	0
1.82	0	0	0	0	0	0	0	4	0	0	4	0
1.83	0	0	0	0	0	0	0	1	0	0	1	0
1.84	0	0	0	0	0	0	0	1	0	0	1	0
1.85	0	0	0	0	0	0	0	1	0	0	1	0
1.86	0	0	0	0	0	0	0	1	0	0	1	0
1.87	0	0	0	0	0	0	0	0	0	0	0	0
1.88	0	0	0	0	0	0	0	0	0	0	0	0
1.89	0	0	0	0	0	0	0	1	0	0	1	0
1.90	0	0	0	0	0	0	0	4	0	0	4	0
1.91	0	0	0	0	0	0	0	1	0	0	1	0
1.92	0	0	0	0	0	0	0	1	0	0	1	0
1.93	0	0	0	0	0	0	0	1	0	0	1	0
1.94	0	0	0	0	0	0	0	0	0	0	0	0
1.95	0	0	0	0	0	0	0	1	0	0	1	0
1.96	0	0	0	0	0	0	0	3	0	0	3	0
1.97	0	0	0	0	0	0	0	1	0	0	1	0
1.98	0	0	0	0	0	0	0	2	0	0	2	0
1.99	0	0	0	0	0	0	0	0	0	0	0	0
2.00	0	0	0	0	0	0	0	0	0	0	0	0
SUBTOTAL	0	0	0	0	12	50	0	68	45	100	80	150

Table A-3

~~TOP SECRET C~~

MISSION \* 1037-2 \* INSTRUMENT \* FWD 2/24/67 DENSITY FRFQ DISTR

DENSITY VALUE	PRIMARY			INTERMEDIATE			FULL			ALL LEVELS		
	MIN	MAX	LIM	MIN	MAX	LIM	MIN	MAX	LIM	MIN	MAX	LIM
2.01	0	0	0	0	0	1	0	0	0	0	0	1
2.02	0	0	0	0	0	0	0	0	0	0	0	0
2.03	0	0	0	0	0	0	0	1	1	3	0	0
2.04	0	0	0	0	0	0	0	0	0	0	0	0
2.05	0	0	0	0	0	0	0	0	0	0	0	0
2.06	0	0	0	0	0	0	0	0	0	0	0	0
2.07	0	0	0	0	0	0	0	0	0	0	0	0
2.08	0	0	0	0	0	0	0	0	0	0	0	0
2.09	0	0	0	0	0	0	0	0	0	0	0	0
2.10	0	0	0	0	0	0	0	0	0	0	0	0
2.11	0	0	0	0	0	0	0	0	0	0	0	0
2.12	0	0	0	0	0	0	0	0	0	0	0	0
2.13	0	0	0	0	0	0	0	0	0	0	0	0
2.14	0	0	0	0	0	0	0	0	0	0	0	0
2.15	0	0	0	0	0	0	0	0	0	0	0	0
2.16	0	0	0	0	0	0	0	0	0	0	0	0
2.17	0	0	0	0	0	0	0	0	0	0	0	0
2.18	0	0	0	0	0	0	0	0	0	0	0	0
2.19	0	0	0	0	0	0	0	0	0	0	0	0
2.20	0	0	0	0	0	0	0	0	0	0	0	0
2.21	0	0	0	0	0	0	0	0	0	0	0	0
2.22	0	0	0	0	0	0	0	0	0	0	0	0
2.23	0	0	0	0	0	0	0	0	0	0	0	0
2.24	0	0	0	0	0	0	0	0	0	0	0	0
2.25	0	0	0	0	0	0	0	0	0	0	0	0
2.26	0	0	0	0	0	0	0	0	0	0	0	0
2.27	0	0	0	0	0	0	0	0	0	0	0	0
2.28	0	0	0	0	0	0	0	0	0	0	0	0
2.29	0	0	0	0	0	0	0	0	0	0	0	0
2.30	0	0	0	0	0	0	0	0	0	0	0	0
2.31	0	0	0	0	0	0	0	0	0	0	0	0
2.32	0	0	0	0	0	0	0	0	0	0	0	0
2.33	0	0	0	0	0	0	0	0	0	0	0	0
2.34	0	0	0	0	0	0	0	0	0	0	0	0
2.35	0	0	0	0	0	0	0	0	0	0	0	0
2.36	0	0	0	0	0	0	0	0	0	0	0	0
2.37	0	0	0	0	0	0	0	0	0	0	0	0
2.38	0	0	0	0	0	0	0	0	0	0	0	0
2.39	0	0	0	0	0	0	0	0	0	0	0	0
2.40	0	0	0	0	0	0	0	0	0	0	0	0
2.41	0	0	0	0	0	0	0	0	0	0	0	0
2.42	0	0	0	0	0	0	0	0	0	0	0	0
2.43	0	0	0	0	0	0	0	0	0	0	0	0
2.44	0	0	0	0	0	0	0	0	0	0	0	0
2.45	0	0	0	0	0	0	0	0	0	0	0	0
2.46	0	0	0	0	0	0	0	0	0	0	0	0
2.47	0	0	0	0	0	0	0	0	0	0	0	0
2.48	0	0	0	0	0	0	0	0	0	0	0	0
2.49	0	0	0	0	0	0	0	0	0	0	0	0
2.50	0	0	0	0	0	0	0	0	0	0	0	0
SUBTOTAL	0	0	0	0	0	7	0	26	100	0	26	107

~~TOP SECRET C~~

Table A-3

~~TOP SECRET C~~ [REDACTED]


MISSION \* 1037-2 \* INSTRUMENT \* FWD 2/24/67 DENSITY FREQ DISTR

DENSITY VALUE	PRIMARY			INTERMEDIATE			FULL			ALL LEVELS		
	MIN	MAX	LIM	MIN	MAX	LIM	MIN	MAX	LIM	MIN	MAX	LIM
2.51	0	0	0	0	0	0	0	0	0	0	0	0
2.52	0	0	0	0	0	0	0	0	0	0	0	0
2.53	0	0	0	0	0	0	0	0	0	0	0	0
2.54	0	0	0	0	0	0	0	0	0	0	0	0
2.55	0	0	0	0	0	0	0	0	0	0	0	0
2.56	0	0	0	0	0	0	0	0	0	0	0	0
2.57	0	0	0	0	0	0	0	0	0	0	0	0
2.58	0	0	0	0	0	0	0	0	0	0	0	0
2.59	0	0	0	0	0	0	0	0	0	0	0	0
2.60	0	0	0	0	0	0	0	0	0	0	0	0
2.61	0	0	0	0	0	0	0	0	0	0	0	0
2.62	0	0	0	0	0	0	0	0	0	0	0	0
2.63	0	0	0	0	0	0	0	0	0	0	0	0
2.64	0	0	0	0	0	0	0	0	0	0	0	0
2.65	0	0	0	0	0	0	0	0	0	0	0	0
2.66	0	0	0	0	0	0	0	0	0	0	0	0
2.67	0	0	0	0	0	0	0	0	0	0	0	0
2.68	0	0	0	0	0	0	0	0	0	0	0	0
2.69	0	0	0	0	0	0	0	0	0	0	0	0
2.70	0	0	0	0	0	0	0	0	0	0	0	0
SUBTOTAL	0	0	0	0	0	0	0	0	0	0	0	0
TOTAL	0	0	0	30	30	16	226	226	155	256	256	171

~~TOP SECRET C~~ [REDACTED]

Table A-3

MISSION \* 1037-2 \* INSTR \* FWD \* 2/24/67 PLOT OF D MIN \* TERRAIN \* PROCESSING \* INTERMEDIATE  
AIRTH MEAN \* 0.82 \* MEDIAN \* 0.84 \* STD DEV \* 0.15 \* RANGE \* 0.55 TO 1.20 WITH 30 SAMPLES



\* DENSITY \*

Figure A-19

MISSION \* 1037-2 \* INSTR \* FWD \* 2/24/67 PLOT OF D MAX \* TERRAIN \* PROCESSING \* INTERMEDIATE  
 AIRTH MEAN \* 1.46 \* MEDIAN \* 1.42 \* STD DEV \* 0.21 \* RANGE \* 1.15 TO 1.98 WITH 30 SAMPLES




Figure A-20



MISSION \* 1037-2 \* INSTR \* FWD \* 2/24/67 PLOT OF D MAX \* CLOUD \* PROCESSING \* INTERMEDIATE  
AIRTH MEAN \* 1.83 \* MEDIAN \* 1.98 \* STD DEV \* 0.30 \* RANGE \* 1.34 TO 2.17 WITH 16 SAMPLES


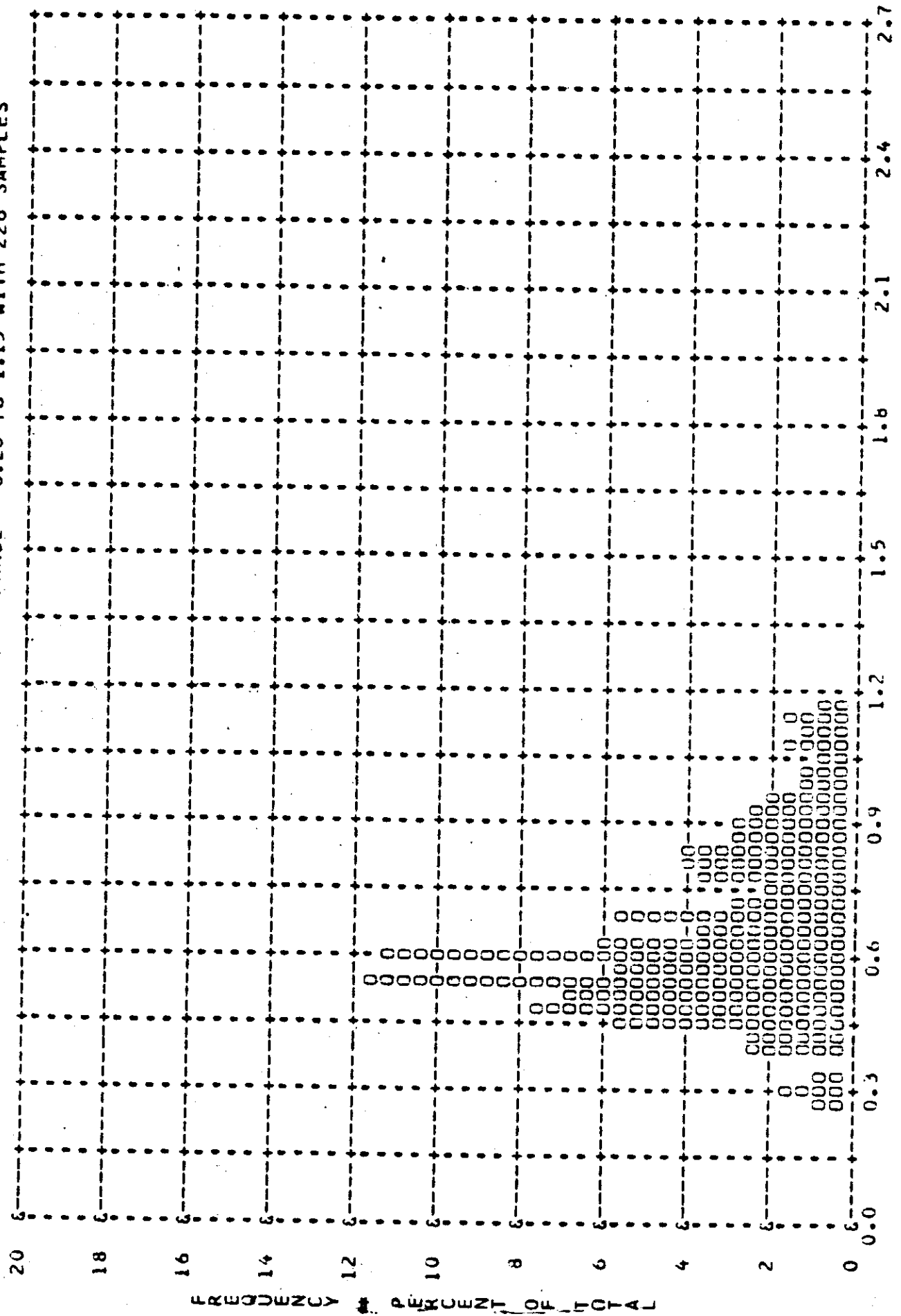


Figure A-21

MISSION \* 1037-2 \* INSTR \* FWD \* 2/24/67 PLOT OF D MIN \* TERRAIN \* PROCESSING \* FULL  
AIRTH MEAN \* 0.64 \* MEDIAN \* 0.60 \* STD DEV \* 0.19 \* RANGE \* 0.26 TO 1.15 WITH 226 SAMPLES



\* DENSITY \*

Figure A-22

MISSION \* 1037-2 \* INSTR \* FWD \* 2/24/67 PLOT OF D MAX \* TERRAIN \* PROCESSING \* FULL  
AIRTH MEAN \* 1.52 \* MEDIAN \* 1.46 \* STD DEV \* 0.35 \* RANGE \* 0.82 TO 2.43 WITH 226 SAMPLES




Figure A-23

SECRET

MISSION \* 1037-2 \* INSTR \* FWD \* 2/24/67 PLOT OF D MAX \* CLOUD \* PROCESSING \* FULL  
AIRTH MEAN \* 2.07 \* MEDIAN \* 2.15 \* STD DEV \* 0.31 \* RANGE \* 0.90 TO 2.50 WITH 155 SAMPLES




Figure A-24

SECRET

MISSION \* 1037-2 \* INSTR \* FWD \* 2/24/67 PLOT OF D MIN \* TERRAIN \* PROCESSING \* ALL LEVELS  
AIRTH MEAN \* 0.66 \* MEDIAN \* 0.61 \* STD DEV \* 0.19 \* RANGE \* 0.26 TO 1.20 WITH 256 SAMPLES

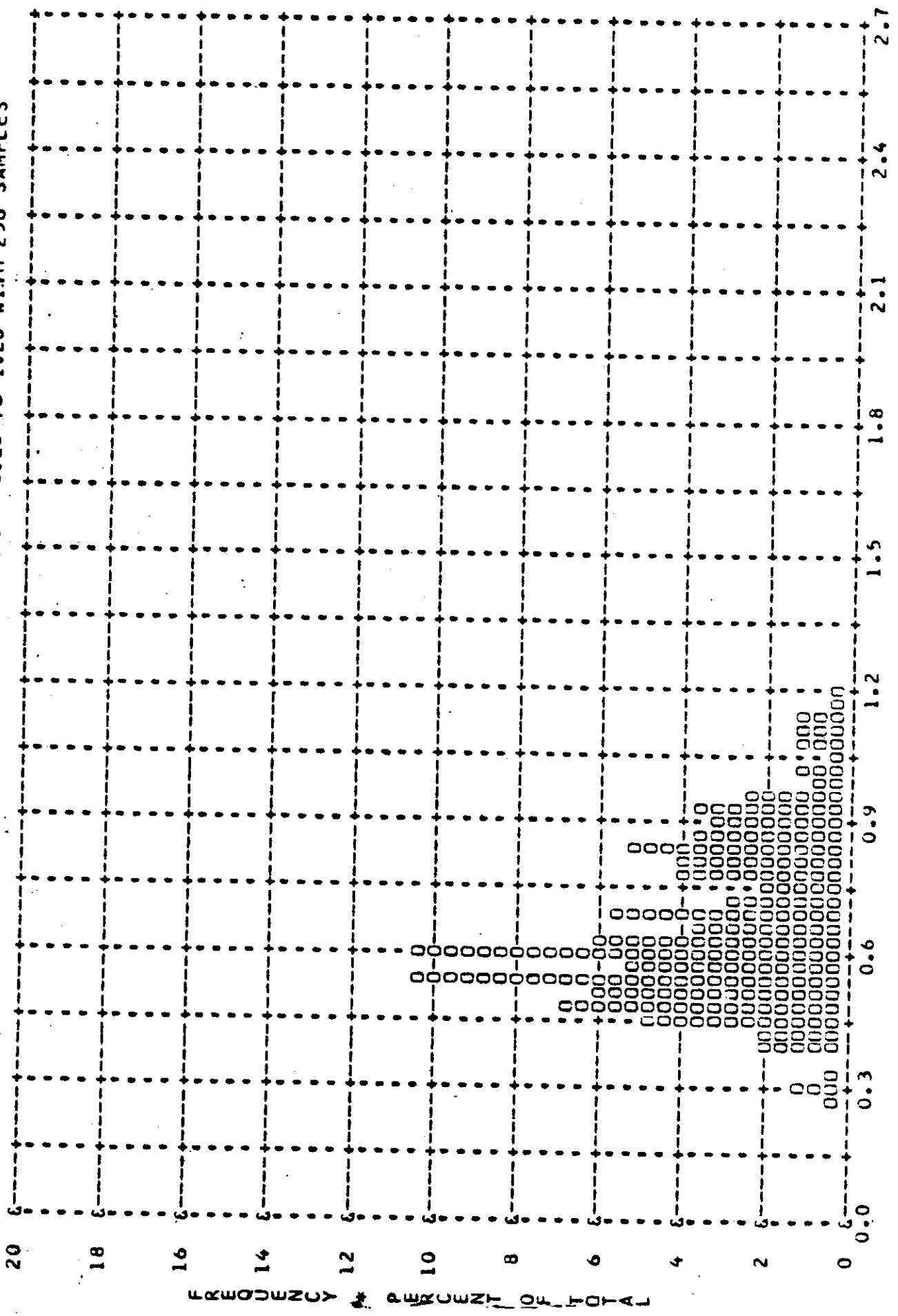


Figure A-25

MISSION \* 1037-2 \* INSTR \* FWD \* 2/24/67 PLOT OF D MAX \* TERRAIN \* PROCESSING \* ALL LEVELS  
AIRTH MEAN \* 1.51 \* MEDIAN \* 1.46 \* STD DEV \* 0.33 \* RANGE \* 0.82 TO 2.43 WITH 256 SAMPLES




Figure A-26

MISSION \* 1037-2 \* INSTR \* FWD \* 2/24/67 PLOT OF D MAX \* CLOUD \* PROCESSING \* ALL LEVELS  
AIRTH: MEAN \* 2.04 \* MEDIAN \* 2.12 \* STD DEV \* 0.32 \* RANGE \* 0.90 TO 2.50 WITH 171 SAMPLES




Figure A-27

# DENSITY \*

MISSION \* 1037-2 \* INSTRUMENT \* AFT

2/24/67 DENSITY FREQ DISTR

DENSITY VALUE	PRIMARY			INTERMEDIATE			FULL			ALL LEVELS		
	MIN	MAX	LIM	MIN	MAX	LIM	MIN	MAX	LIM	MIN	MAX	LIM
0.01	0	0	0	0	0	0	0	0	0	0	0	0
0.02	0	0	0	0	0	0	0	0	0	0	0	0
0.03	0	0	0	0	0	0	0	0	0	0	0	0
0.04	0	0	0	0	0	0	0	0	0	0	0	0
0.05	0	0	0	0	0	0	0	0	0	0	0	0
0.06	0	0	0	0	0	0	0	0	0	0	0	0
0.07	0	0	0	0	0	0	0	0	0	0	0	0
0.08	0	0	0	0	0	0	0	0	0	0	0	0
0.09	0	0	0	0	0	0	0	0	0	0	0	0
0.10	0	0	0	0	0	0	0	0	0	0	0	0
0.11	0	0	0	0	0	0	0	0	0	0	0	0
0.12	0	0	0	0	0	0	0	0	0	0	0	0
0.13	0	0	0	0	0	0	0	0	0	0	0	0
0.14	0	0	0	0	0	0	0	0	0	0	0	0
0.15	0	0	0	0	0	0	0	0	0	0	0	0
0.16	0	0	0	0	0	0	0	0	0	0	0	0
0.17	0	0	0	0	0	0	0	0	0	0	0	0
0.18	0	0	0	0	0	0	0	0	0	0	0	0
0.19	0	0	0	0	0	0	0	0	0	0	0	0
0.20	0	0	0	0	0	0	0	0	0	0	0	0
0.21	0	0	0	0	0	0	0	0	0	0	0	0
0.22	0	0	0	0	0	0	0	0	0	0	0	0
0.23	0	0	0	0	0	0	0	0	0	0	0	0
0.24	0	0	0	0	0	0	0	0	0	0	0	0
0.25	0	0	0	0	0	0	0	0	0	0	0	0
0.26	0	0	0	0	0	0	0	0	0	0	0	0
0.27	0	0	0	0	0	0	0	0	0	0	0	0
0.28	0	0	0	0	0	0	0	0	0	0	0	0
0.29	0	0	0	0	0	0	0	0	0	0	0	0
0.30	0	0	0	0	0	0	0	0	0	0	0	0
0.31	0	0	0	0	0	0	0	0	0	0	0	0
0.32	0	0	0	0	0	0	0	0	0	0	0	0
0.33	0	0	0	0	0	0	0	0	0	0	0	0
0.34	0	0	0	0	0	0	0	0	0	0	0	0
0.35	0	0	0	0	0	0	0	0	0	0	0	0
0.36	0	0	0	0	0	0	0	0	0	0	0	0
0.37	0	0	0	0	0	0	0	0	0	0	0	0
0.38	0	0	0	0	0	0	0	0	0	0	0	0
0.39	0	0	0	0	0	0	0	0	0	0	0	0
0.40	0	0	0	0	0	0	0	0	0	0	0	0
0.41	0	0	0	0	0	0	0	0	0	0	0	0
0.42	0	0	0	0	0	0	0	0	0	0	0	0
0.43	0	0	0	0	0	0	0	0	0	0	0	0
0.44	0	0	0	0	0	0	0	0	0	0	0	0
0.45	0	0	0	0	0	0	0	0	0	0	0	0
0.46	0	0	0	0	0	0	0	0	0	0	0	0
0.47	0	0	0	0	0	0	0	0	0	0	0	0
0.48	0	0	0	0	0	0	0	0	0	0	0	0
0.49	0	0	0	0	0	0	0	0	0	0	0	0
0.50	0	0	0	0	0	0	0	0	0	0	0	0
SUBTOTAL	0	0	0	21	0	0	0	13	0	0	14	0

Table A-4



MISSION \* 1037-2 \* INSTRUMENT \* AFT 2/24/67 DENSITY FREQ DISTR

DENSITY VALUE	PRIMARY			INTERMEDIATE			FULL			ALL LEVELS		
	MIN	MAX	LIM	MIN	MAX	LIM	MIN	MAX	LIM	MIN	MAX	LIM
0.51	0	0	0	1	0	0	3	0	0	4	0	0
0.52	0	0	0	2	0	0	4	0	0	6	0	0
0.53	0	0	0	2	0	0	7	0	0	8	0	0
0.54	0	0	0	1	0	0	7	0	0	9	0	0
0.55	0	0	0	0	1	0	4	0	0	4	1	0
0.56	0	0	0	1	0	0	4	0	0	5	0	0
0.57	0	0	0	1	0	0	4	0	0	5	0	0
0.58	0	0	0	2	0	0	2	0	0	3	0	0
0.59	0	0	0	2	0	0	2	0	0	3	0	0
0.60	0	0	0	2	0	0	2	0	0	2	0	0
0.61	0	0	0	0	0	0	2	0	0	2	0	0
0.62	0	0	0	1	0	0	3	0	0	4	0	0
0.63	0	0	0	0	0	0	6	0	0	8	0	0
0.64	0	0	0	2	0	0	6	0	0	8	0	0
0.65	0	0	0	2	0	0	4	0	0	6	0	0
0.66	0	0	0	3	0	0	3	0	0	9	0	0
0.67	0	0	0	3	0	0	3	0	0	6	0	0
0.68	0	0	0	3	0	0	3	0	0	8	0	0
0.69	0	0	0	0	0	0	3	0	0	3	0	0
0.70	0	0	0	0	0	0	3	0	0	3	0	0
0.71	0	0	0	0	0	0	3	0	0	3	0	0
0.72	0	0	0	0	0	0	4	0	0	4	0	0
0.73	0	0	0	0	0	0	5	0	0	5	0	0
0.74	0	0	0	0	0	0	5	0	0	5	0	0
0.75	0	0	0	0	0	0	3	0	0	3	0	0
0.76	0	0	0	0	0	0	1	0	0	1	0	0
0.77	0	0	0	0	0	0	4	0	0	4	0	0
0.78	0	0	0	0	0	0	1	0	0	2	0	0
0.79	0	0	0	0	0	0	2	0	0	2	0	0
0.80	0	0	0	0	0	0	2	0	0	2	0	0
0.81	0	0	0	2	0	0	3	0	0	2	0	0
0.82	0	0	0	2	0	0	3	0	0	2	0	0
0.83	0	0	0	2	0	0	1	0	0	2	0	0
0.84	0	0	0	0	0	0	3	0	0	3	0	0
0.85	0	0	0	0	0	0	5	0	0	5	0	0
0.86	0	0	0	2	0	0	2	0	0	2	0	0
0.87	0	0	0	0	0	0	2	0	0	2	0	0
0.88	0	0	0	0	0	0	2	0	0	2	0	0
0.89	0	0	0	0	0	0	2	0	0	2	0	0
0.90	0	0	0	0	0	0	2	0	0	2	0	0
0.91	0	0	0	0	0	0	2	0	0	2	0	0
0.92	0	0	0	0	0	0	2	0	0	2	0	0
0.93	0	0	0	0	0	0	0	0	0	1	0	0
0.94	0	0	0	0	0	0	3	0	0	0	0	0
0.95	0	0	0	1	0	0	3	0	0	4	0	0
0.96	0	0	0	2	0	0	0	0	0	2	0	0
0.97	0	0	0	0	0	0	1	0	0	1	0	0
0.98	0	0	0	1	0	0	1	0	0	1	0	0
0.99	0	0	0	0	0	0	0	0	0	0	0	0
1.00	0	0	0	1	0	0	1	0	0	2	0	0
SUBTOTAL	0	0	0	36	3	0	142	7	0	178	10	0

Table A-4

MISSION \* 1037-2 \* INSTRUMENT \* AFT

2/24/67 DENSITY FREQ DISTR

DENSITY VALUE	PRIMARY			INTERMEDIATE			FULL			ALL LEVELS		
	MIN	MAX	LIM	MIN	MAX	LIM	MIN	MAX	LIM	MIN	MAX	LIM
1.01	0	0	0	0	0	0	0	1	0	0	1	0
1.02	0	0	0	0	0	0	0	2	0	0	2	0
1.03	0	0	0	0	0	0	0	1	0	0	1	0
1.04	0	0	0	0	0	0	3	1	0	3	1	0
1.05	0	0	0	0	1	0	0	2	0	0	3	0
1.06	0	0	0	1	0	0	0	1	0	1	1	0
1.07	0	0	0	0	0	0	0	0	0	0	0	0
1.08	0	0	0	0	1	0	0	1	0	0	2	0
1.09	0	0	0	0	0	0	1	1	0	1	1	0
1.10	0	0	0	1	2	0	1	3	0	2	5	1
1.11	0	0	0	0	1	0	0	0	0	1	0	0
1.12	0	0	0	0	1	0	0	2	0	0	3	0
1.13	0	0	0	0	1	0	0	0	0	1	1	0
1.14	0	0	0	0	1	0	0	0	0	0	1	0
1.15	0	0	0	1	2	0	0	1	0	1	3	1
1.16	0	0	0	0	0	0	1	2	0	1	2	0
1.17	0	0	0	0	0	0	0	0	0	0	0	0
1.18	0	0	0	0	1	0	0	3	0	0	4	1
1.19	0	0	0	0	0	0	0	4	0	0	4	0
1.20	0	0	0	0	1	0	0	7	0	0	8	0
1.21	0	0	0	0	1	0	0	0	0	0	1	0
1.22	0	0	0	0	0	0	1	1	0	1	1	0
1.23	0	0	0	0	1	0	0	1	0	1	2	0
1.24	0	0	0	0	1	0	0	1	0	0	2	0
1.25	0	0	0	0	2	0	1	5	0	1	7	0
1.26	0	0	0	0	0	0	1	1	0	1	1	2
1.27	0	0	0	0	2	0	0	1	0	0	2	0
1.28	0	0	0	0	0	0	0	0	0	0	0	0
1.29	0	0	0	0	0	0	0	0	0	0	0	0
1.30	0	0	0	1	0	0	0	2	0	1	2	0
1.31	0	0	0	0	0	0	0	2	0	0	2	0
1.32	0	0	0	0	0	0	0	0	0	0	0	0
1.33	0	0	0	0	1	0	1	5	0	1	6	1
1.34	0	0	0	0	3	0	1	5	1	1	8	1
1.35	0	0	0	0	0	0	0	8	0	0	2	0
1.36	0	0	0	0	1	0	3	3	0	0	3	0
1.37	0	0	0	0	2	0	0	0	0	0	5	0
1.38	0	0	0	0	1	0	0	4	0	0	6	0
1.39	0	0	0	0	1	0	0	5	0	0	5	1
1.40	0	0	0	0	1	0	0	1	0	0	2	0
1.41	0	0	0	0	1	0	0	1	0	0	4	0
1.42	0	0	0	0	1	0	0	3	0	0	4	0
1.43	0	0	0	0	1	0	0	2	0	0	3	0
1.44	0	0	0	0	1	0	2	2	0	0	2	0
1.45	0	0	0	0	2	0	0	9	0	0	1	0
1.46	0	0	0	0	2	0	0	1	0	0	1	0
1.47	0	0	0	0	1	0	0	3	0	0	4	0
1.48	0	0	0	0	2	0	0	1	0	0	3	0
1.49	0	0	0	0	1	0	0	1	0	0	2	0
1.50	0	0	0	0	0	0	0	2	0	0	3	0
SUBTOTAL	0	0	0	4	37	3	13	102	10	17	139	13

Table A-4

TOP SECRET

MISSION \* 1037-2 \* INSTRUMENT \* AFT 2/24/67 DENSITY FREQ DISTR

DENSITY VALUE	PRIMARY			INTERMEDIATE			FULL			ALL LEVELS		
	MIN	MAX	LIM	MIN	MAX	LIM	MIN	MAX	LIM	MIN	MAX	LIM
1.51	0	0	0	0	0	0	0	5	1	0	5	1
1.52	0	0	0	0	1	1	0	2	0	0	3	1
1.53	0	0	0	0	1	0	0	4	1	0	5	0
1.54	0	0	0	0	0	0	0	3	0	0	3	0
1.55	0	0	0	0	2	0	1	5	1	1	7	1
1.56	0	0	0	0	1	0	0	1	0	0	2	0
1.57	0	0	0	0	1	0	0	0	0	0	2	0
1.58	0	0	0	0	0	0	0	2	0	0	2	1
1.59	0	0	0	0	0	0	0	0	1	0	0	1
1.60	0	0	0	0	0	0	1	5	0	1	5	0
1.61	0	0	0	0	0	0	0	2	1	0	2	0
1.62	0	0	0	0	1	0	0	2	0	0	2	0
1.63	0	0	0	0	0	0	0	1	0	0	1	0
1.64	0	0	0	0	1	0	0	0	1	0	1	1
1.65	0	0	0	0	0	0	0	4	1	2	4	1
1.66	0	0	0	0	0	0	0	0	2	0	0	2
1.67	0	0	0	0	0	0	0	0	0	0	0	0
1.68	0	0	0	0	0	0	1	3	1	3	3	2
1.69	0	0	0	0	0	0	0	3	1	3	3	3
1.70	0	0	0	0	0	0	0	3	3	0	3	0
1.71	0	0	0	0	0	0	0	3	0	0	3	0
1.72	0	0	0	0	1	0	0	3	0	0	3	0
1.73	0	0	0	0	2	0	0	3	2	0	3	2
1.74	0	0	0	0	0	0	0	3	1	2	3	1
1.75	0	0	0	0	2	0	0	2	3	0	4	3
1.76	0	0	0	0	0	0	0	2	1	1	1	1
1.77	0	0	0	0	1	0	0	0	0	0	1	0
1.78	0	0	0	0	0	0	0	0	0	0	0	0
1.79	0	0	0	0	0	0	0	0	0	0	0	0
1.80	0	0	0	0	0	2	1	3	1	1	3	3
1.81	0	0	0	0	0	0	0	2	0	0	2	0
1.82	0	0	0	0	0	0	0	0	0	0	0	0
1.83	0	0	0	0	0	0	0	1	0	0	1	0
1.84	0	0	0	0	0	0	0	0	0	0	0	0
1.85	0	0	0	0	0	0	0	1	0	0	1	0
1.86	0	0	0	0	0	1	0	1	3	0	1	4
1.87	0	0	0	0	0	0	0	1	0	0	1	0
1.88	0	0	0	0	0	1	0	0	0	0	0	1
1.89	0	0	0	0	0	0	0	1	0	0	1	0
1.90	0	0	0	0	0	2	0	2	1	0	3	0
1.91	0	0	0	0	0	0	0	0	0	0	0	0
1.92	0	0	0	0	0	1	0	2	1	0	2	2
1.93	0	0	0	0	0	0	0	0	4	0	0	4
1.94	0	0	0	0	1	0	0	3	1	0	4	1
1.95	0	0	0	0	0	0	0	1	1	0	1	1
1.96	0	0	0	0	0	0	0	1	2	0	1	2
1.97	0	0	0	0	1	0	0	0	1	0	0	1
1.98	0	0	0	0	0	0	0	0	3	1	0	3
1.99	0	0	0	0	1	0	0	0	1	0	1	1
2.00	0	0	0	0	1	0	0	2	1	0	3	1
SUBTOTAL	0	0	0	0	16	13	3	73	42	3	89	55

TOP SECRET C

Table A-4

MISSION \* L037-2 \* INSTRUMENT \* AFT 2/24/67 DENSITY FREQ DISTR

DENSITY VALUE	PRIMARY			INTERMEDIATE			FULL			ALL LEVELS		
	MIN	MAX	LIM	MIN	MAX	LIM	MIN	MAX	LIM	MIN	MAX	LIM
2.01	0	0	0	0	0	0	0	0	1	0	0	1
2.02	0	0	0	0	0	0	0	1	0	0	1	1
2.03	0	0	0	0	0	0	0	1	0	0	1	2
2.04	0	0	0	0	0	0	0	1	0	0	1	2
2.05	0	0	0	0	0	0	0	1	2	3	3	4
2.06	0	0	0	0	1	1	0	1	2	3	3	4
2.07	0	0	0	0	0	0	0	1	0	0	1	2
2.08	0	0	0	0	0	0	0	1	0	3	1	4
2.09	0	0	0	0	0	0	0	0	0	0	0	0
2.10	0	0	0	0	0	0	0	0	0	0	0	0
2.11	0	0	0	0	2	2	1	0	4	4	6	5
2.12	0	0	0	0	0	0	0	2	2	1	2	1
2.13	0	0	0	0	0	0	0	0	0	0	0	0
2.14	0	0	0	0	0	0	0	0	0	3	2	0
2.15	0	0	0	0	0	0	2	0	0	3	2	3
2.16	0	0	0	0	0	0	2	1	1	3	4	3
2.17	0	0	0	0	0	0	0	0	0	0	0	0
2.18	0	0	0	0	0	0	0	0	0	0	0	0
2.19	0	0	0	0	0	0	2	0	0	0	2	0
2.20	0	0	0	0	0	0	0	0	0	3	0	0
2.21	0	0	0	0	0	0	1	0	1	2	1	2
2.22	0	0	0	0	0	0	0	0	0	2	0	4
2.23	0	0	0	0	0	0	2	1	2	2	2	4
2.24	0	0	0	0	0	0	0	0	2	2	2	2
2.25	0	0	0	0	0	0	0	0	0	2	2	2
2.26	0	0	0	0	0	0	0	0	0	5	6	6
2.27	0	0	0	0	0	0	0	0	0	1	1	1
2.28	0	0	0	0	0	0	0	0	1	3	1	4
2.29	0	0	0	0	0	0	0	0	0	0	0	0
2.30	0	0	0	0	0	0	0	0	0	3	0	4
2.31	0	0	0	0	0	0	0	0	2	3	2	4
2.32	0	0	0	0	0	0	0	1	2	4	2	4
2.33	0	0	0	0	0	0	0	1	1	5	1	5
2.34	0	0	0	0	0	0	0	0	5	5	5	5
2.35	0	0	0	0	0	0	0	0	7	7	7	7
2.36	0	0	0	0	0	0	0	0	4	4	4	4
2.37	0	0	0	0	0	0	0	0	1	1	1	1
2.38	0	0	0	0	0	0	0	0	1	1	1	1
2.39	0	0	0	0	0	0	0	0	2	2	2	2
2.40	0	0	0	0	0	0	0	0	5	5	5	5
2.41	0	0	0	0	0	0	0	0	0	0	0	0
2.42	0	0	0	0	0	0	0	0	1	1	1	1
2.43	0	0	0	0	0	0	0	0	2	2	2	2
2.44	0	0	0	0	0	0	0	0	0	0	0	0
2.45	0	0	0	0	0	0	0	0	0	0	0	0
2.46	0	0	0	0	0	0	0	0	0	0	0	0
2.47	0	0	0	0	0	0	0	0	0	0	0	0
2.48	0	0	0	0	0	0	0	0	0	0	0	0
2.49	0	0	0	0	0	0	0	0	0	0	0	0
2.50	0	0	0	0	0	0	0	0	0	0	0	0
SUBTOTAL	0	0	0	0	5	18	0	23	86	0	28	104

Table A-4

MISSION \* 1037-2 \* INSTRUMENT \* AFT

2/24/67 DENSITY FREQ DISTR

DENSITY VALUE	PRIMARY			INTERMEDIATE			FULL			ALL LEVELS		
	MIN	MAX	LIM	MIN	MAX	LIM	MIN	MAX	LIM	MIN	MAX	LIM
2.51	0	0	0	0	0	0	0	0	0	0	0	0
2.52	0	0	0	0	0	0	0	0	0	0	0	0
2.53	0	0	0	0	0	0	0	0	0	0	0	0
2.54	0	0	0	0	0	0	0	0	0	0	0	0
2.55	0	0	0	0	0	0	0	0	0	0	0	0
2.56	0	0	0	0	0	0	0	0	0	0	0	0
2.57	0	0	0	0	0	0	0	0	0	0	0	0
2.58	0	0	0	0	0	0	0	0	0	0	0	0
2.59	0	0	0	0	0	0	0	0	0	0	0	0
2.60	0	0	0	0	0	0	0	0	0	0	0	0
2.61	0	0	0	0	0	0	0	0	0	0	0	0
2.62	0	0	0	0	0	0	0	0	0	0	0	0
2.63	0	0	0	0	0	0	0	0	0	0	0	0
2.64	0	0	0	0	0	0	0	0	0	0	0	0
2.65	0	0	0	0	0	0	0	0	0	0	0	0
2.66	0	0	0	0	0	0	0	0	0	0	0	0
2.67	0	0	0	0	0	0	0	0	0	0	0	0
2.68	0	0	0	0	0	0	0	0	0	0	0	0
2.69	0	0	0	0	0	0	0	0	0	0	0	0
2.70	0	0	0	0	0	0	0	0	0	0	0	0
SUBTOTAL	0	0	0	0	0	0	0	0	0	0	0	0
TOTAL	0	0	0	61	61	34	205	205	138	266	266	172

TOP SECRET

Table A-4

MISSION \* 1037-2 \* INSTR \* AFT \* 2/24/67 PLOT OF D MIN \* TERRAIN \* PROCESSING \* INTERMEDIATE  
AIRTH MEAN \* 0.61 \* MEDIAN \* 0.58 \* STD DEV \* 0.25 \* RANGE \* 0.25 TO 1.30 WITH 61 SAMPLES




Figure A-28

MISSION \* 1037-2 \* INSTR \* AFT \* 2/24/67 PLOT OF D MAX \* TERRAIN \* PROCESSING \* INTERMEDIATE  
AIRTH MEAN \* 1.44 \* MEDIAN \* 1.41 \* STD DEV \* 0.33 \* RANGE \* 0.55 TO 2.14 WITH 61 SAMPLES




Figure A-20

MISSION \* 1037-2 \* INSTR \* AFT \* 2/24/67 PLOT OF D MAX \* CLOUD \* PROCESSING \* INTERMEDIATE  
AIRTH MEAN \* 1.94 \* MEDIAN \* 2.05 \* STD DEV \* 0.31 \* RANGE \* 1.10 TO 2.43 WITH 34 SAMPLES


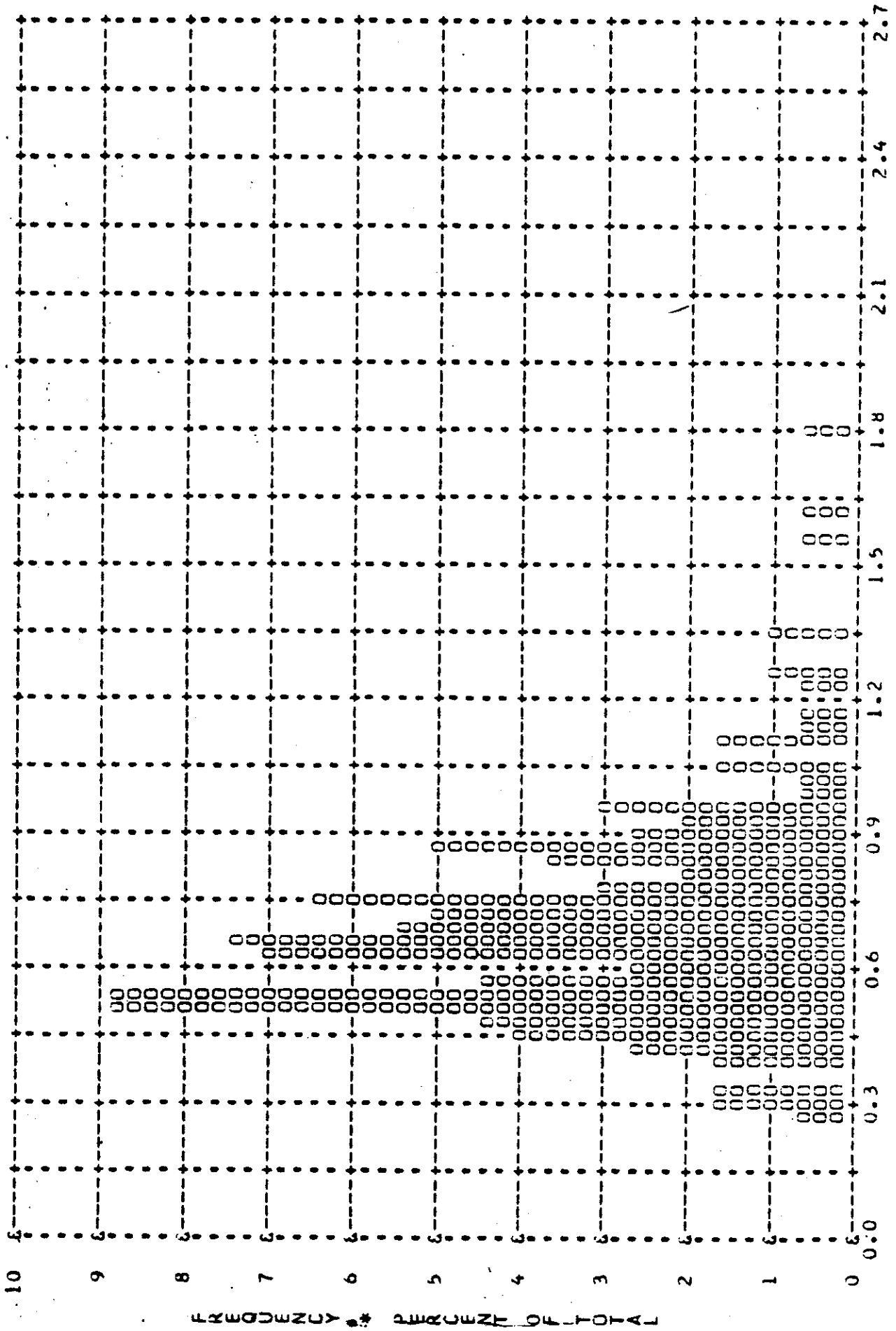


Figure A-30



MISSION \* 1037-2 \* INSTR \* AFT \* 2/24/67 PLOT OF D MIN \* TERRAIN \* PROCESSING \* FULL  
AIRTH MEAN \* 0.68 \* MEDIAN \* 0.65 \* STD DEV \* 0.24 \* RANGE \* 0.26 TO 1.80 WITH 205 SAMPLES



\* DENSITY \*

Figure A-51

MISSION \* 1037-2 \* INSTR \* AFT \* 2/24/67 PLOT OF D MAX \* TERRAIN \* PROCESSING \* FULL  
AIRTH MEAN \* 1.52 \* MEDIAN \* 1.47 \* STD DEV \* 0.34 \* RANGE \* 0.76 TO 2.33 WITH 205 SAMPLES




Figure A-82

MISSION \* 10J7-2 \* INSTR \* AFT \* 2/24/67 PLOT OF D MAX \* CLOUD \* PROCESSING \* FULL  
AIRTH MEAN \* 2.05 \* MEDIAN \* 2.14 \* STD DEV \* 0.32 \* RANGE \* 1.15 TO 2.43 WITH 138 SAMPLES


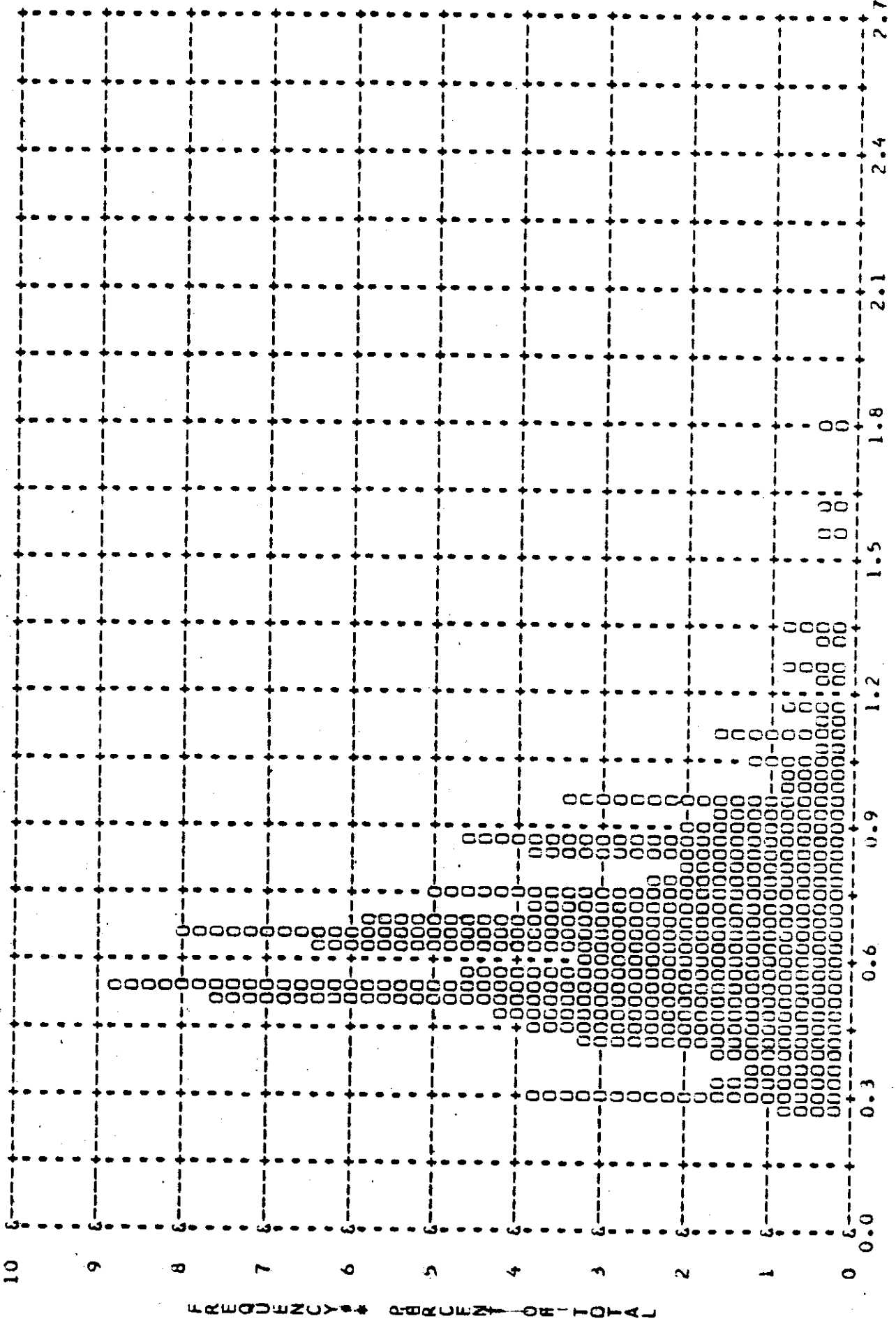



Figure A-33

\* DENSITY #


MISSION \* 1037-2 \* INSTR \* AFT \* 2/24/67 PLOT OF D MIN \* TERRAIN \* PROCESSING \* ALL LEVELS  
AIRTH MEAN \* 0.67 \* MEDIAN \* 0.64 \* STD DEV \* 0.24 \* RANGE \* 0.25 TO 1.80 WITH 266 SAMPLES



MISSION \* 1037-2 \* INSTR \* AFT \* 2/24/67 PLOT OF D MAX \* TERRAIN \* PROCESSING \* ALL LEVELS  
AIRTH MEAN \* 1.51 \* MEDIAN \* 1.45 \* STD DEV \* 0.34 \* RANGE \* 0.55 TO 2.33 WITH 266 SAMPLES



MISSION \* 1037-2 \* INSTR \* AFT \* 2/24/67 PLOT OF D MAX \* CLOUD \* PROCESSING \* ALL LEVELS  
AIRTH MEAN \* 2.03 \* MEDIAN \* 2.10 \* STD DEV \* 0.32 \* RANGE \* 1.10 TO 2.43 WITH 172 SAMPLES



~~TOP SECRET C~~ [REDACTED]

Distribution:

Copy No.

[REDACTED]

To

[REDACTED]

~~TOP SECRET C~~ [REDACTED]